

H2Teesside Project

Planning Inspectorate Reference: EN070009

Land within the boroughs of Redcar and Cleveland and Stockton-on-Tees, Teesside and within the borough of Hartlepool, County Durham

Document Reference: 2.4 Work Plans

The Infrastructure Planning (Applications: Prescribed Forms and Procedure) Regulations 2009 - Regulation 5(2)(j)



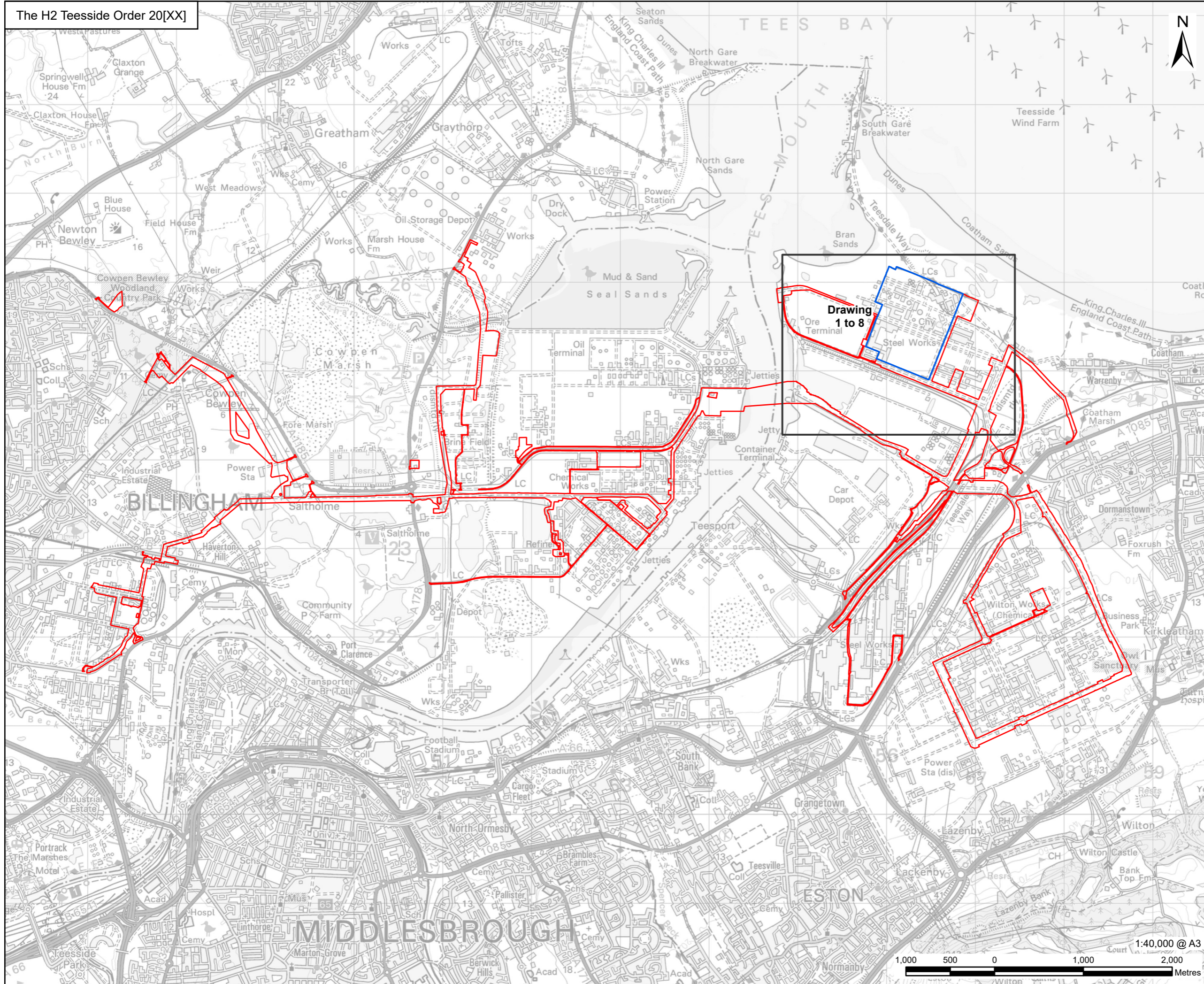
Applicant: H2 Teesside Ltd

Date: January 2025

DOCUMENT HISTORY

DOCUMENT REF	2.4		
REVISION	3		
AUTHOR	MARYSE BUOT		
SIGNED	MB	DATE	21.01.25
APPROVED BY	JORDAN LEWIS		
SIGNED	JL	DATE	21.01.25

The H2 Teesside Order 20[XX]



PROJECT
H2Teesside DCO

APPLICANT
 H2 Teesside

CONSULTANT
AECOM Limited
100 Embankment,
Cathedral Approach,
Manchester, M3 7FB
www.aecom.com

- LEGEND
- Order Limits
 - Detailed Sheet Number
 - Work No. 1 - Carbon Capture Enabled Hydrogen Production Facility

Infrastructure Planning
(Applications: Prescribed Forms and
Procedure) Regulations 2009
Regulation 5(2)(j).



NOTES
1: Reproduced from Ordnance Survey digital map data © Crown copyright 2024. All rights reserved. License number 0100031673.

APPLICATION REFERENCE
H2T_Jan25_DCO_2.4_Rev3

ISSUE PURPOSE
FOR CHANGE APPLICATION

PROJECT NUMBER
60689030

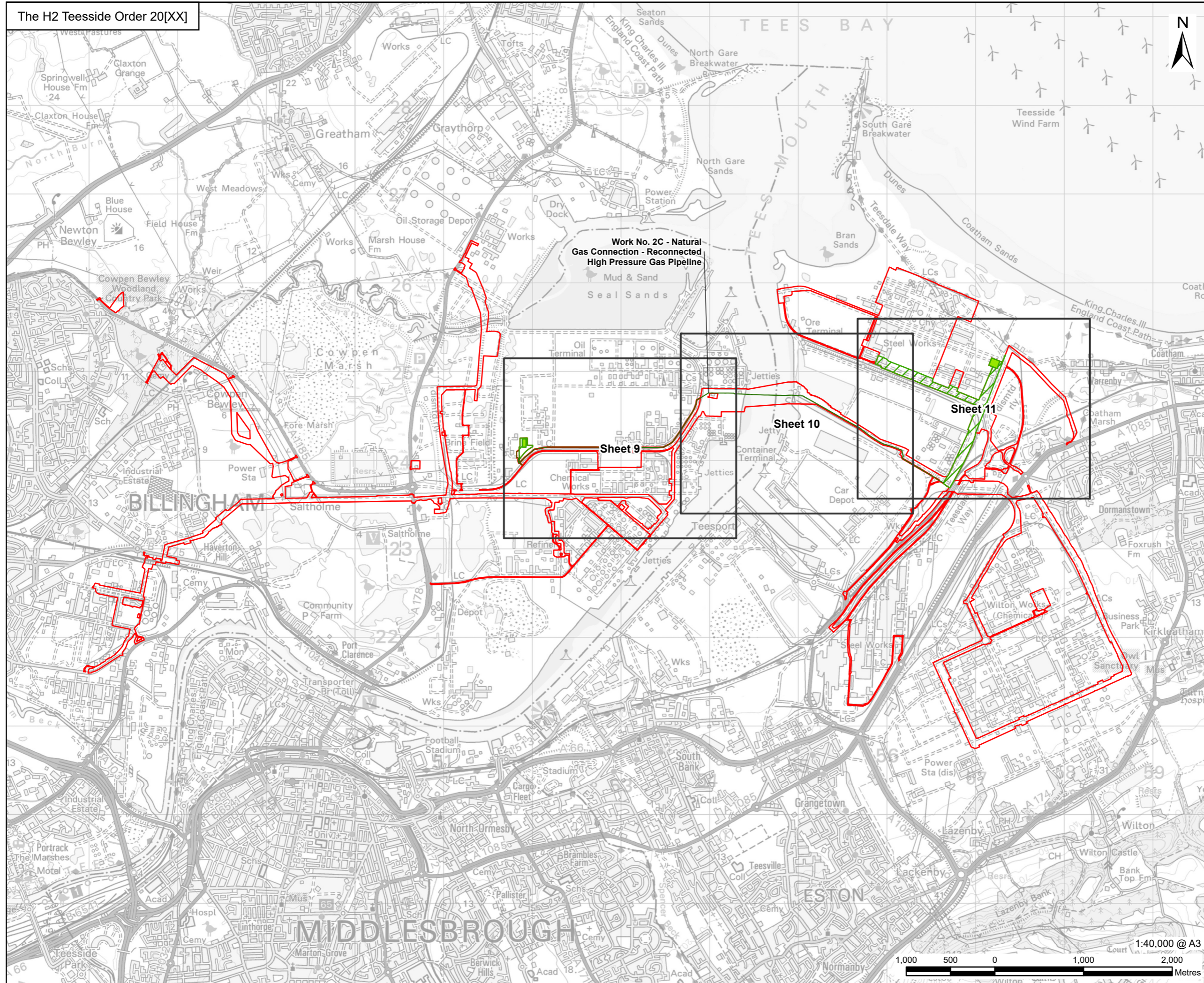
DRAWING TITLE
Works Plans Key Plan
Work No. 1 - Carbon Capture Enabled Hydrogen Production Facility

SHEET NUMBER
Sheet 1 of 11



This drawing has been prepared for the use of AECOM's client. It may not be used, modified, reproduced or relied upon by third parties, except as agreed by AECOM or as required by law. AECOM accepts no responsibility, and denies any liability whatsoever, to any party that uses or relies on this drawing without AECOM's express written consent. Do not scale this drawing. All measurements must be obtained from the stated dimensions.

The H2 Teesside Order 20[XX]



PROJECT
H2Teesside DCO

APPLICANT



CONSULTANT

AECOM Limited
100 Embankment,
Cathedral Approach,
Manchester, M3 7FB
www.aecom.com

LEGEND

- Order Limits
- Detailed Sheet Number
- Work No. 2A - Natural Gas Connection - High Pressure Gas Pipeline
- Work No. 2B - Natural Gas Connection - Above Ground Installation
- Work No. 2C - Natural Gas Connection - Reconnected High Pressure Gas Pipeline

Infrastructure Planning
(Applications: Prescribed Forms and
Procedure) Regulations 2009
Regulation 5(2)(j).



NOTES

1: Reproduced from Ordnance Survey digital map data © Crown copyright 2024. All rights reserved. License number 0100031673.

APPLICATION REFERENCE

H2T_Jan25_DCO_2.4_Rev3

ISSUE PURPOSE

FOR CHANGE APPLICATION

PROJECT NUMBER

60689030

DRAWING TITLE

Works Plans Key Plan
Work No. 2 - Natural Gas Connection
Works

SHEET NUMBER

Sheet 2 of 11



This drawing has been prepared for the use of AECOM's client. It may not be used, modified, reproduced or relied upon by third parties, except as agreed by AECOM or as required by law. AECOM accepts no responsibility, and denies any liability whatsoever, to any party that uses or relies on this drawing without AECOM's express written consent. Do not scale this drawing. All measurements must be obtained from the stated dimensions.

The H2 Teesside Order 20[XX]



PROJECT
H2Teesside DCO

APPLICANT

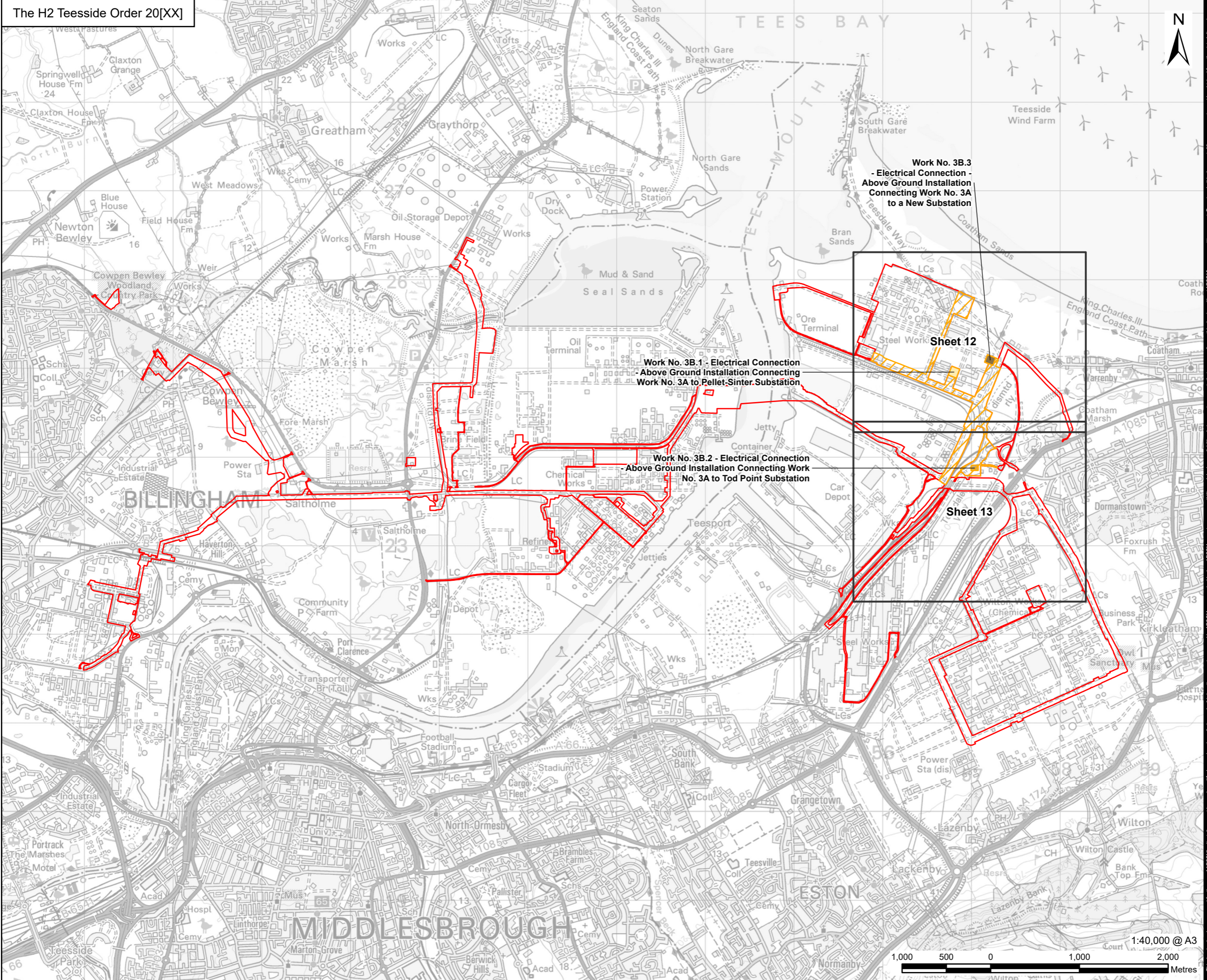


CONSULTANT

AECOM Limited
100 Embankment,
Cathedral Approach,
Manchester, M3 7FB
www.aecom.com

LEGEND

- Order Limits
- Detailed Sheet Number
- Work No. 3A - Electrical Connection Works
- Work No. 3B.1 - Electrical Connection - Above Ground Installation Connecting Work No. 3A to Pellet-Sinter Substation
- Work No. 3B.2 - Electrical Connection - Above Ground Installation Connecting Work No. 3A to Tod Point Substation
- Work No. 3B.3 - Electrical Connection - Above Ground Installation Connecting Work No. 3A to a New Substation



Infrastructure Planning
(Applications: Prescribed Forms and
Procedure) Regulations 2009
Regulation 5(2)(j).



NOTES

1: Reproduced from Ordnance Survey digital map data © Crown copyright 2024. All rights reserved. License number 0100031673.

APPLICATION REFERENCE

H2T_Jan25_DCO_2.4_Rev3

ISSUE PURPOSE

FOR CHANGE APPLICATION

PROJECT NUMBER

60689030

DRAWING TITLE

Works Plans Key Plan
Work No. 3 - Electrical Connection
Works

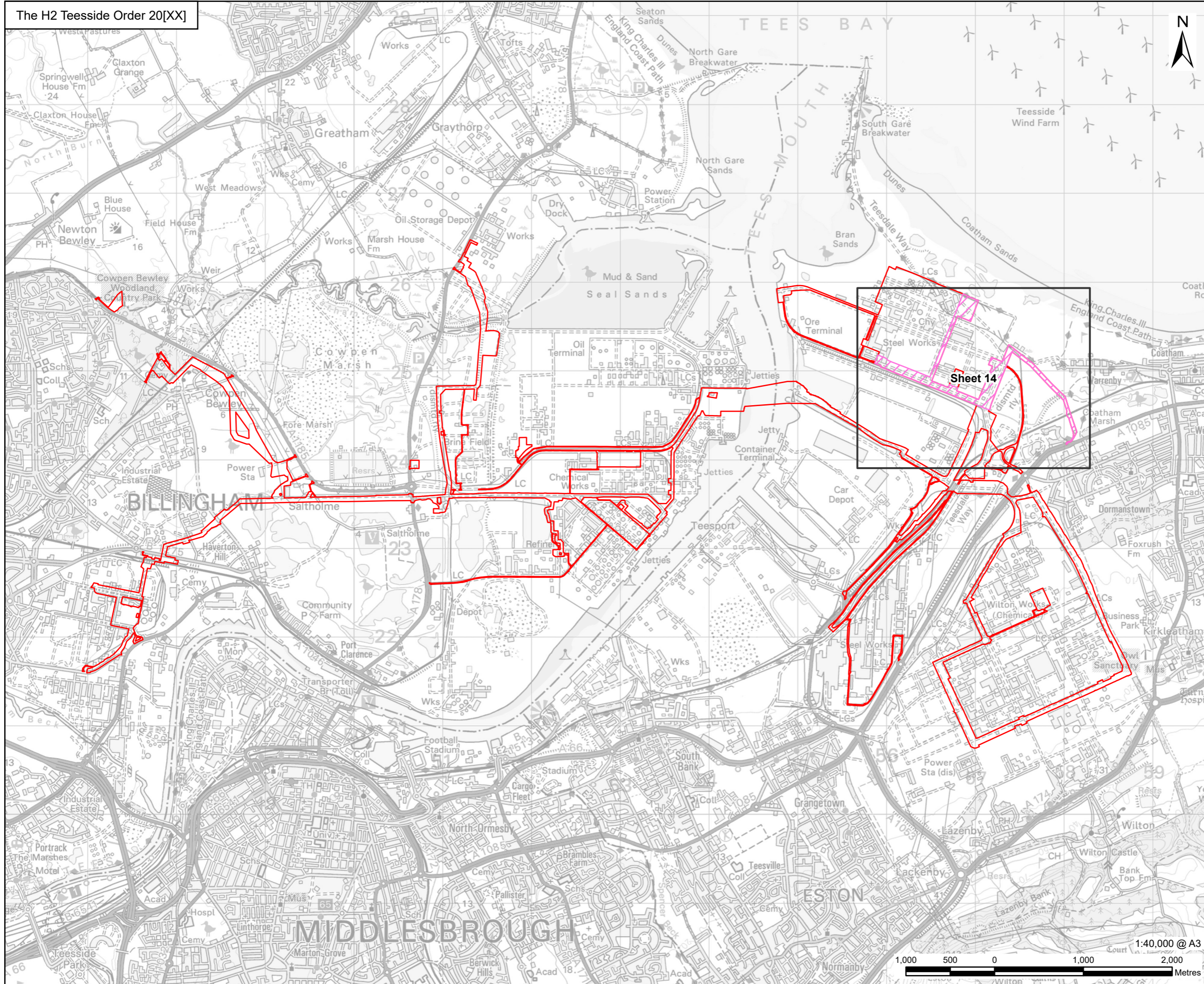
SHEET NUMBER

Sheet 3 of 11



This drawing has been prepared for the use of AECOM's client. It may not be used, modified, reproduced or relied upon by third parties, except as agreed by AECOM or as required by law. AECOM accepts no responsibility, and denies any liability whatsoever, to any party that uses or relies on this drawing without AECOM's express written consent. Do not scale this document. All measurements must be obtained from the stated dimensions.

The H2 Teesside Order 20[XX]



PROJECT
H2Teesside DCO

APPLICANT



CONSULTANT

AECOM Limited
100 Embankment,
Cathedral Approach,
Manchester, M3 7FB
www.aecom.com

LEGEND

- Order Limits
- Detailed Sheet Number
- Work No. 4 - Water Supply Connection Works

**Infrastructure Planning
(Applications: Prescribed Forms and
Procedure) Regulations 2009
Regulation 5(2)(j).**



NOTES

1: Reproduced from Ordnance Survey digital map data © Crown copyright 2024. All rights reserved. License number 0100031673.

APPLICATION REFERENCE

H2T_Jan25_DCO_2.4_Rev3

ISSUE PURPOSE

FOR CHANGE APPLICATION

PROJECT NUMBER

60689030

DRAWING TITLE

Works Plans Key Plan
Work No. 4 - Water Supply Connection Works

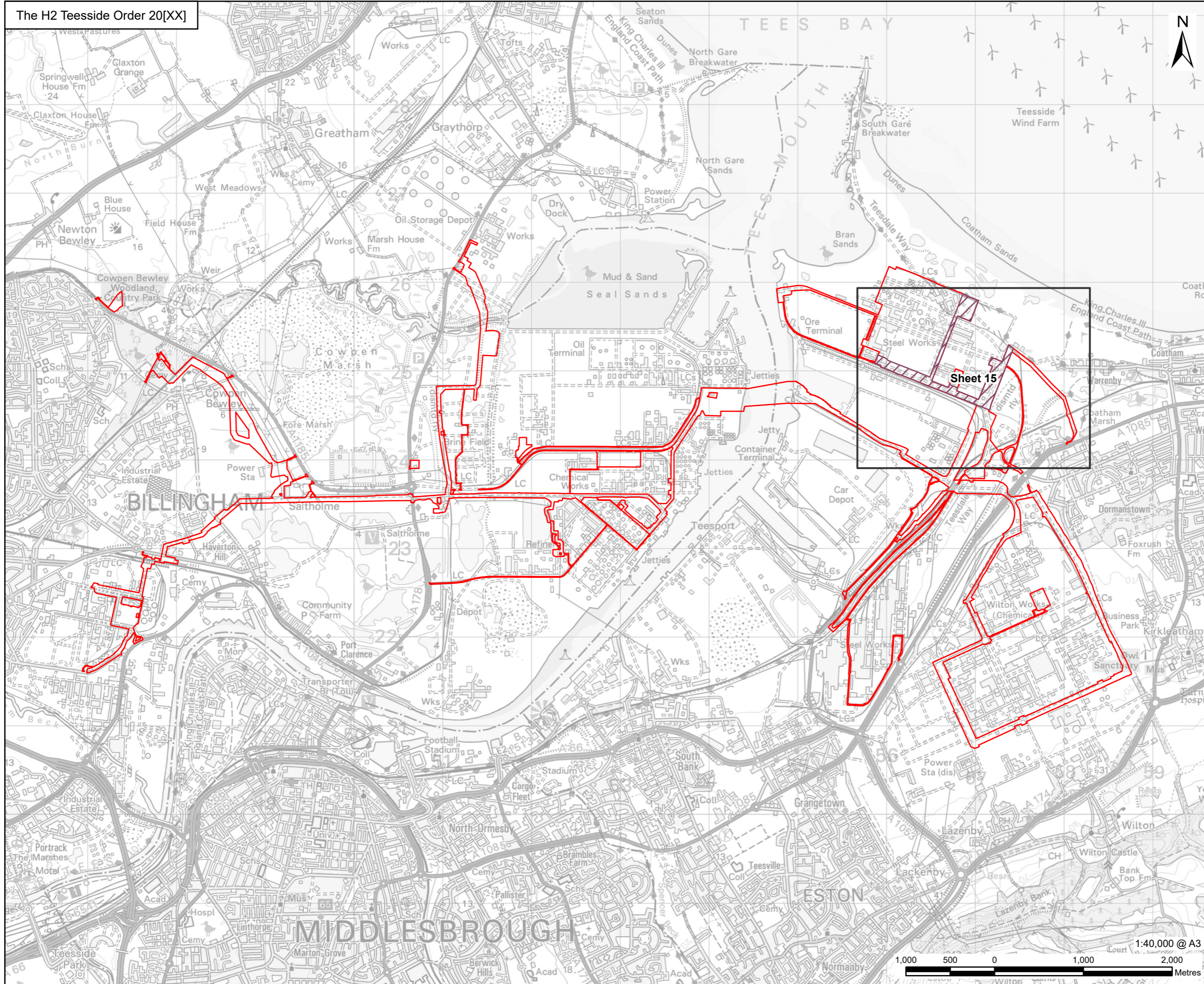
SHEET NUMBER

Sheet 4 of 11

This drawing has been prepared for the use of AECOM's client. It may not be used, modified, reproduced or relied upon by third parties, except as agreed by AECOM or as required by law. AECOM accepts no responsibility, and denies any liability whatsoever, to any party that uses or relies on this drawing without AECOM's express written consent. Do not scale this drawing. All measurements must be obtained from the stated dimensions.



The H2 Teesside Order 20[XX]



PROJECT
H2Teesside DCO

APPLICANT



CONSULTANT
AECOM Limited
100 Embankment,
Cathedral Approach,
Manchester, M3 7FB
www.aecom.com

LEGEND

- Order Limits
- Detailed Sheet Number
- Work No. 5 - Wastewater Disposal Works

Infrastructure Planning
(Applications: Prescribed Forms and
Procedure) Regulations 2009
Regulation 5(2)(j).



NOTES
1: Reproduced from Ordnance Survey digital map data © Crown copyright 2024. All rights reserved. License number 0100031673.

APPLICATION REFERENCE
H2T_Jan25_DCO_2.4_Rev3

ISSUE PURPOSE
FOR CHANGE APPLICATION

PROJECT NUMBER
60689030

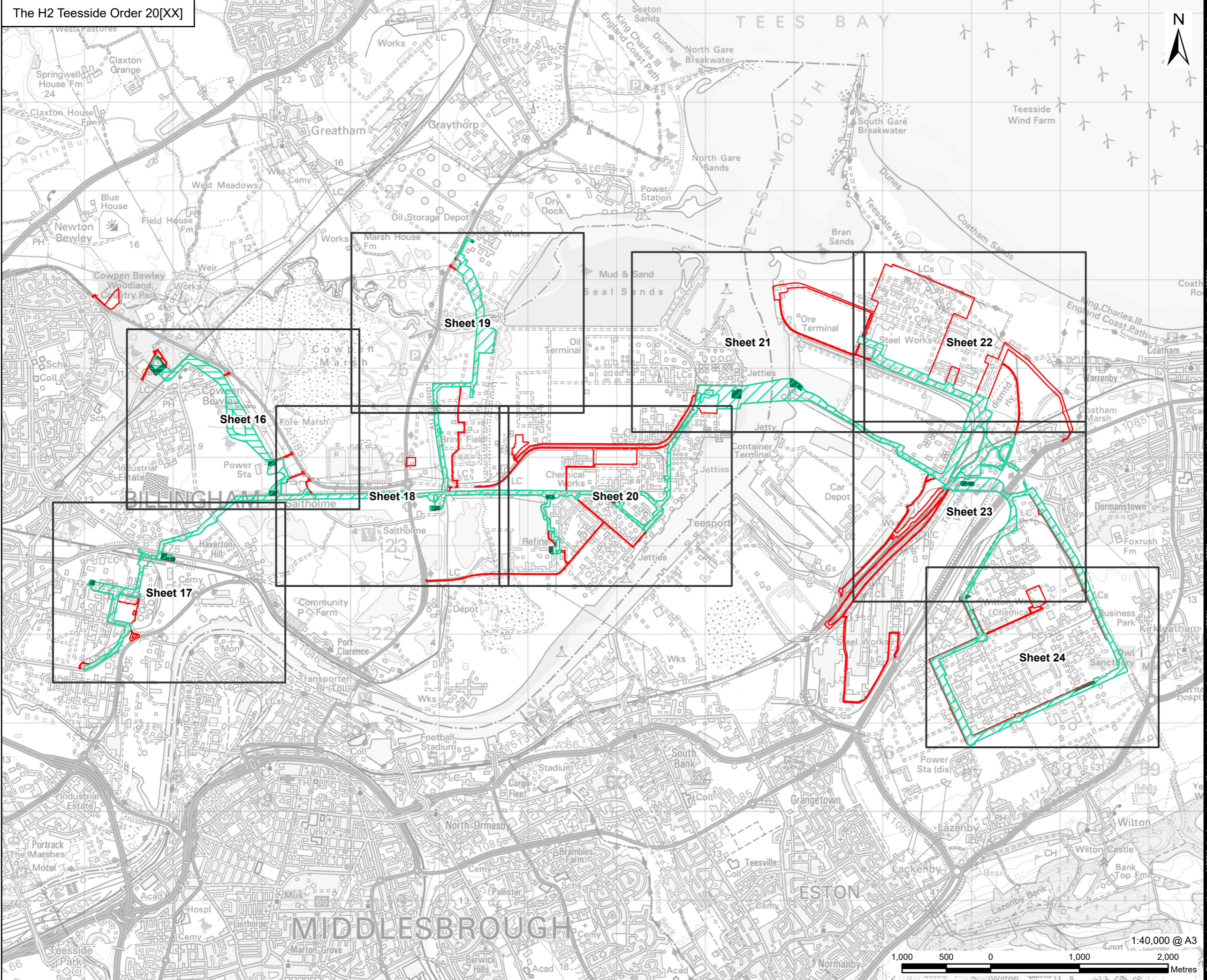
DRAWING TITLE
Works Plans Key Plan
Work No. 5 - Wastewater Disposal
Works

SHEET NUMBER
Sheet 5 of 11



This drawing has been prepared for the use of AECOM's client. It may not be used, modified, reproduced or relied upon by third parties, except as agreed by AECOM or as required by law. AECOM accepts no responsibility, and denies any liability whatsoever, to any party that uses or relies on this drawing without AECOM's express written consent. Do not scale this drawing. All measurements must be obtained from the stated dimensions.

The H2 Teesside Order 20[XX]



PROJECT
H2Teesside DCO

APPLICANT



CONSULTANT

AECOM Limited
100 Embankment,
Cathedral Approach,
Manchester, M3 7FB
www.aecom.com

LEGEND

- Order Limits
- Detailed Sheet Number
- Work No. 6B.1 - Hydrogen Distribution Network - Above Ground Installations
- Work No. 6B.2 - Hydrogen Distribution Network - Above Ground Installation at Cowpen Bewley
- Work No. 6A.1 - Hydrogen Distribution Network - Overground and Underground Pipelines
- Work No. 6A.2 - Hydrogen Distribution Network - Overground and Underground Pipelines to connect to Work No. 6B.2

Infrastructure Planning
(Applications: Prescribed Forms and
Procedure) Regulations 2009
Regulation 5(2)(j).



NOTES

1: Reproduced from Ordnance Survey digital map data © Crown copyright 2024. All rights reserved. License number 0100031673.

APPLICATION REFERENCE

H2T_Jan25_DCO_2.4_Rev3

ISSUE PURPOSE

FOR CHANGE APPLICATION

PROJECT NUMBER

60689030

DRAWING TITLE

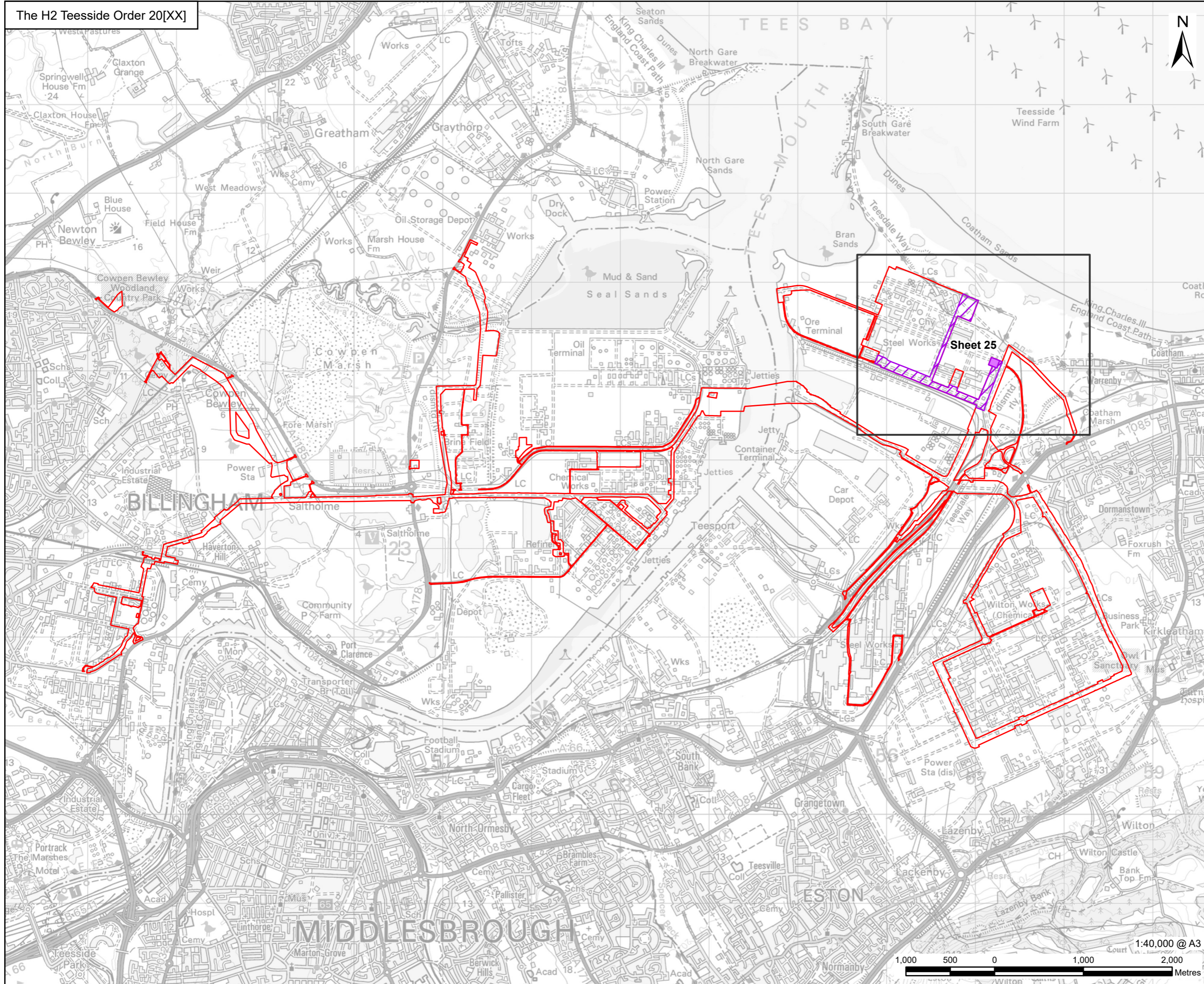
Works Plans Key Plan
Work No. 6 - Hydrogen Distribution
Network

SHEET NUMBER

Sheet 6 of 11

This drawing has been prepared for the use of AECOM's client. It may not be used, modified, reproduced or relied upon by third parties, except as agreed by AECOM or as required by law. AECOM accepts no responsibility, and denies any liability whatsoever, to any party that uses or relies on this drawing without AECOM's express written consent. Do not scale this document. All measurements must be obtained from the stated dimensions.

The H2 Teesside Order 20[XX]



PROJECT
H2Teesside DCO

APPLICANT



CONSULTANT

AECOM Limited
100 Embankment,
Cathedral Approach,
Manchester, M3 7FB
www.aecom.com

LEGEND

- Order Limits
- Detailed Sheet Number
- Work No. 7A - Carbon Dioxide - Export Pipeline
- Work No. 7B - Carbon Dioxide - Above Ground Installation

Infrastructure Planning
(Applications: Prescribed Forms and
Procedure) Regulations 2009
Regulation 5(2)(j).



NOTES

1: Reproduced from Ordnance Survey digital map data © Crown copyright 2024. All rights reserved. License number 0100031673.

APPLICATION REFERENCE

H2T_Jan25_DCO_2.4_Rev3

ISSUE PURPOSE

FOR CHANGE APPLICATION

PROJECT NUMBER

60689030

DRAWING TITLE

Works Plans Key Plan
Work No. 7 - Carbon Dioxide Export
Pipeline Pipeline and Compression

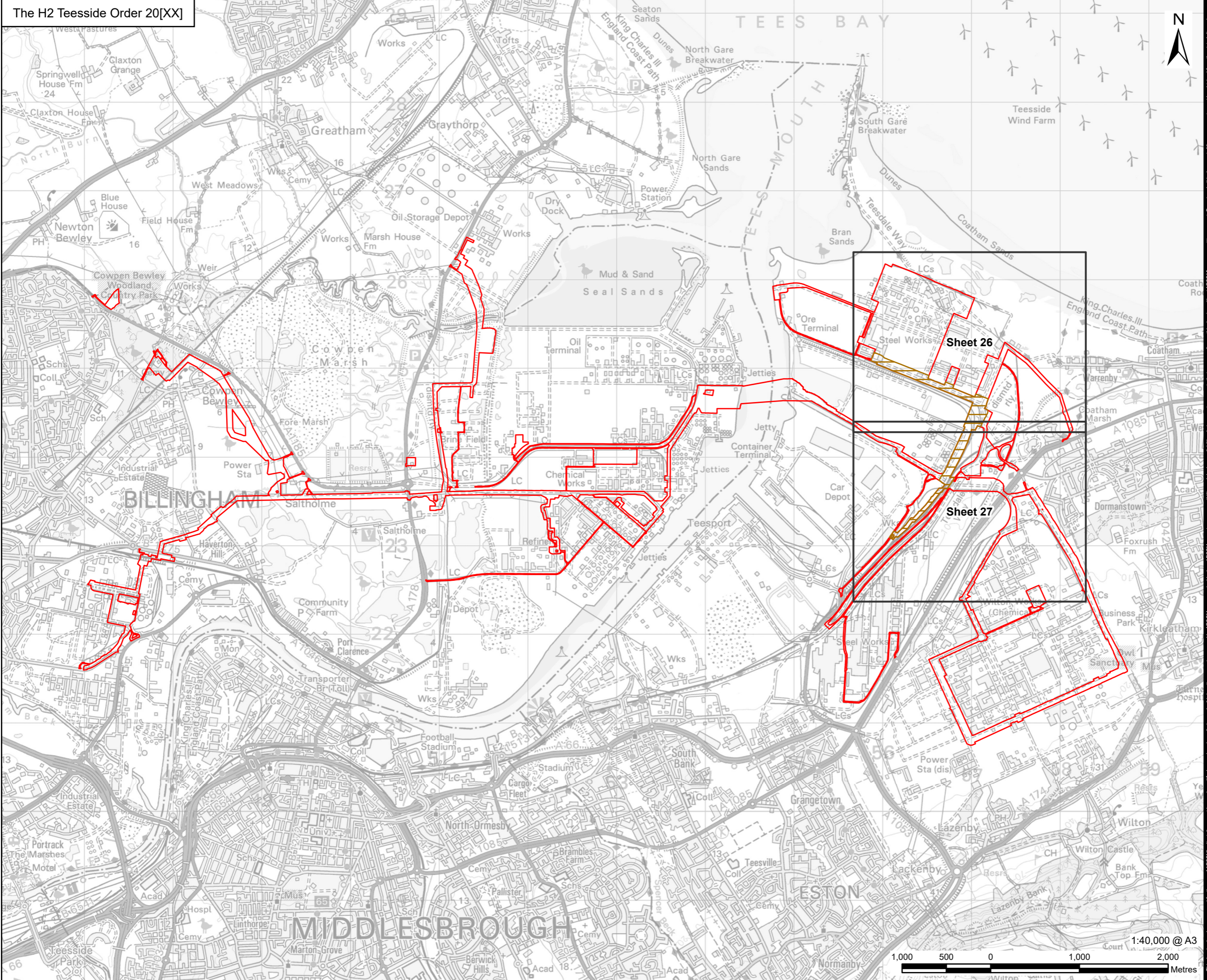
SHEET NUMBER

Sheet 7 of 11



This drawing has been prepared for the use of AECOM's client. It may not be used, modified, reproduced or relied upon by third parties, except as agreed by AECOM or as required by law. AECOM accepts no responsibility, and denies any liability whatsoever, to any party that uses or relies on this drawing without AECOM's express written consent. Do not scale this drawing. All measurements must be obtained from the stated dimensions.

The H2 Teesside Order 20[XX]



PROJECT
H2Teesside DCO

APPLICANT



CONSULTANT

AECOM Limited
100 Embankment,
Cathedral Approach,
Manchester, M3 7FB
www.aecom.com

LEGEND

- Order Limits
- Detailed Sheet Number
- Work No. 8 - Oxygen and Nitrogen Gas Connections

Infrastructure Planning
(Applications: Prescribed Forms and
Procedure) Regulations 2009
Regulation 5(2)(j).



NOTES

1: Reproduced from Ordnance Survey digital map data © Crown copyright 2024. All rights reserved. License number 0100031673.

APPLICATION REFERENCE

H2T_Jan25_DCO_2.4_Rev3

ISSUE PURPOSE

FOR CHANGE APPLICATION

PROJECT NUMBER

60689030

DRAWING TITLE

Works Plans Key Plan
Work No. 8 - Oxygen and Nitrogen Gas Connections

SHEET NUMBER

Sheet 8 of 11



This drawing has been prepared for the use of AECOM's client. It may not be used, modified, reproduced or relied upon by third parties, except as agreed by AECOM or as required by law. AECOM accepts no responsibility, and denies any liability whatsoever, to any party that uses or relies on this drawing without AECOM's express written consent. Do not scale this drawing. All measurements must be obtained from the stated dimensions.

The H2 Teesside Order 20[XX]



PROJECT
H2Teesside DCO

APPLICANT

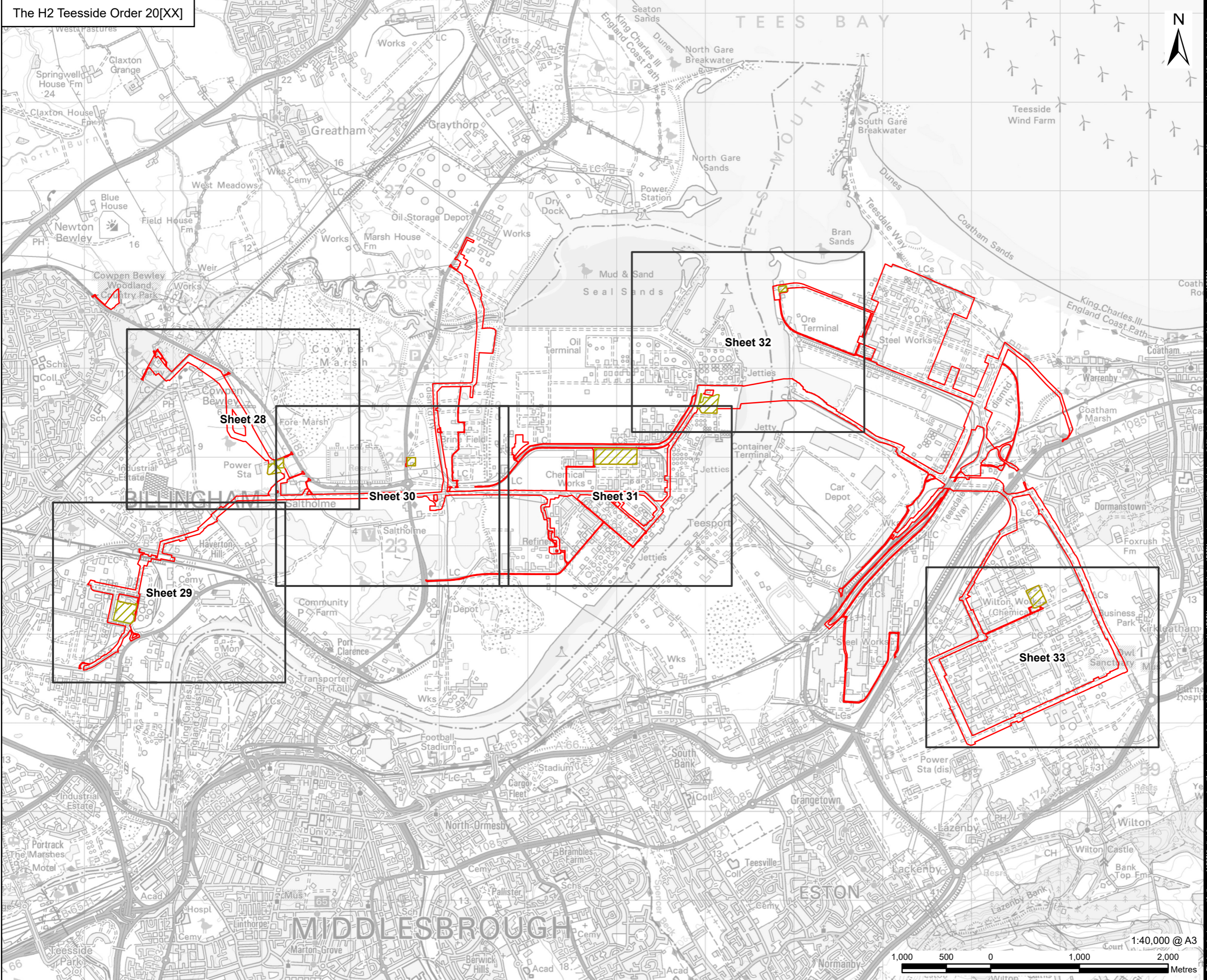


CONSULTANT

AECOM Limited
100 Embankment,
Cathedral Approach,
Manchester, M3 7FB
www.aecom.com

LEGEND

- Order Limits
- Detailed Sheet Number
- Work No. 9 - Temporary Construction Compounds



Infrastructure Planning
(Applications: Prescribed Forms and
Procedure) Regulations 2009
Regulation 5(2)(j).



NOTES

1: Reproduced from Ordnance Survey digital map data © Crown copyright 2024. All rights reserved. License number 0100031673.

APPLICATION REFERENCE

H2T_Jan25_DCO_2.4_Rev3

ISSUE PURPOSE

FOR CHANGE APPLICATION

PROJECT NUMBER

60689030

DRAWING TITLE

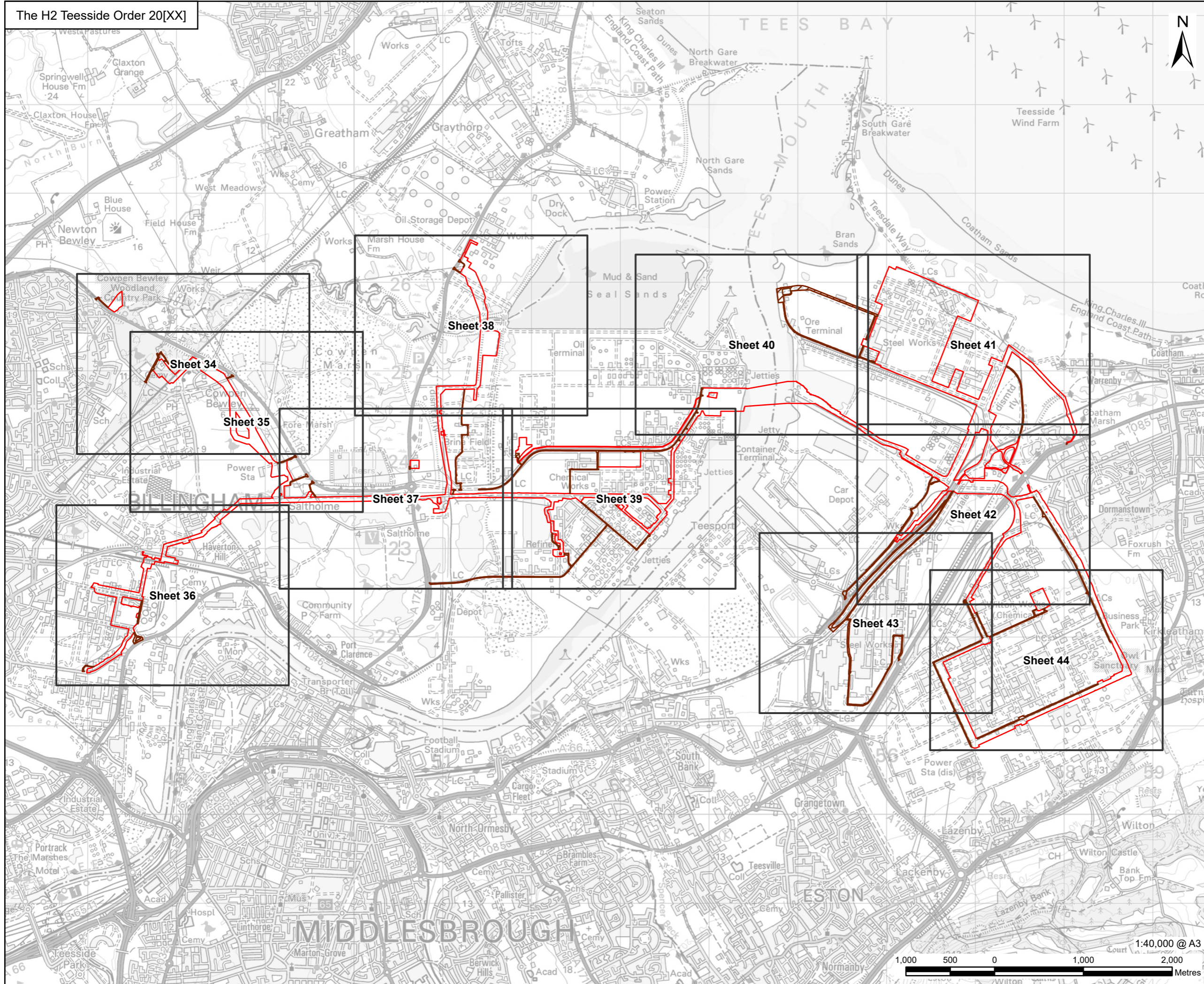
Works Plans Key Plan
Work No. 9 - Temporary Construction
Compounds

SHEET NUMBER

Sheet 9 of 11

This drawing has been prepared for the use of AECOM's client. It may not be used, modified, reproduced or relied upon by third parties, except as agreed by AECOM or as required by law. AECOM accepts no responsibility, and denies any liability whatsoever, to any party that uses or relies on this drawing without AECOM's express written consent. Do not scale this drawing. All measurements must be obtained from the stated dimensions.

The H2 Teesside Order 20[XX]



PROJECT
H2Teesside DCO

APPLICANT
 H2 Teesside

CONSULTANT
AECOM Limited
100 Embankment,
Cathedral Approach,
Manchester, M3 7FB
www.aecom.com

- LEGEND
- Order Limits
 - Detailed Sheet Number
 - Work No. 10A.1 - Access Highway Improvements and Use
 - Work No. 10A.2 - Access Highway Improvements and Use - Relating to Work Nos. 6A.2 and 6B.2

Infrastructure Planning
(Applications: Prescribed Forms and
Procedure) Regulations 2009
Regulation 5(2)(j).



NOTES
1: Reproduced from Ordnance Survey digital map data © Crown copyright 2024. All rights reserved. License number 0100031673.

APPLICATION REFERENCE
H2T_Jan25_DCO_2.4_Rev3

ISSUE PURPOSE
FOR CHANGE APPLICATION

PROJECT NUMBER
60689030

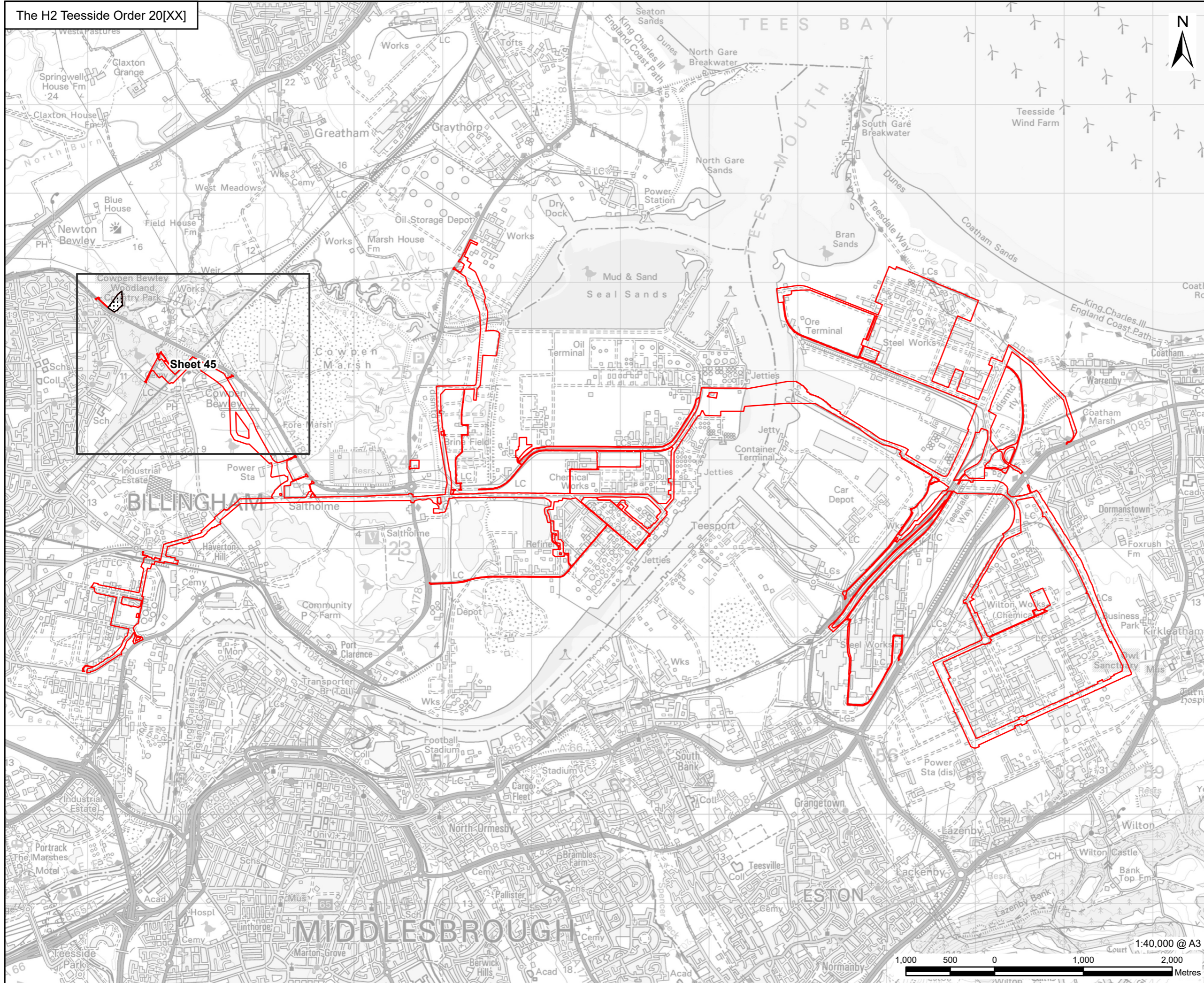
DRAWING TITLE
Works Plans Key Plan
Work No. 10 - Access Highway
Improvements and Use

SHEET NUMBER
Sheet 10 of 11



This drawing has been prepared for the use of AECOM's client. It may not be used, modified, reproduced or relied upon by third parties, except as agreed by AECOM or as required by law. AECOM accepts no responsibility, and denies any liability whatsoever, to any party that uses or relies on this drawing without AECOM's express written consent. Do not scale this document. All measurements must be obtained from the stated dimensions.

The H2 Teesside Order 20[XX]



PROJECT
H2Teesside DCO

APPLICANT
 H2 Teesside

CONSULTANT
AECOM Limited
100 Embankment,
Cathedral Approach,
Manchester, M3 7FB
www.aecom.com

LEGEND
 Order Limits
 Detailed Sheet Number
 Work No. 11 - Replacement Land
Relating to Work No. 6A.2 & 6B.2

Infrastructure Planning
(Applications: Prescribed Forms and
Procedure) Regulations 2009
Regulation 5(2)(j).



NOTES
1: Reproduced from Ordnance Survey digital map data © Crown copyright 2024. All rights reserved. License number 0100031673.

APPLICATION REFERENCE
H2T_Jan25_DCO_2.4_Rev3

ISSUE PURPOSE
FOR CHANGE APPLICATION

PROJECT NUMBER
60689030

DRAWING TITLE
Works Plans Key Plan
Work No. 11 - Replacement Land
Relating to Work No. 6A.2 & 6B.2

SHEET NUMBER
Sheet 11 of 11



This drawing has been prepared for the use of AECOM's client. It may not be used, modified, reproduced or relied upon by third parties, except as agreed by AECOM or as required by law. AECOM accepts no responsibility, and denies any liability whatsoever, to any party that uses or relies on this drawing without AECOM's express written consent. Do not scale this drawing. All measurements must be obtained from the stated dimensions.



APPLICANT

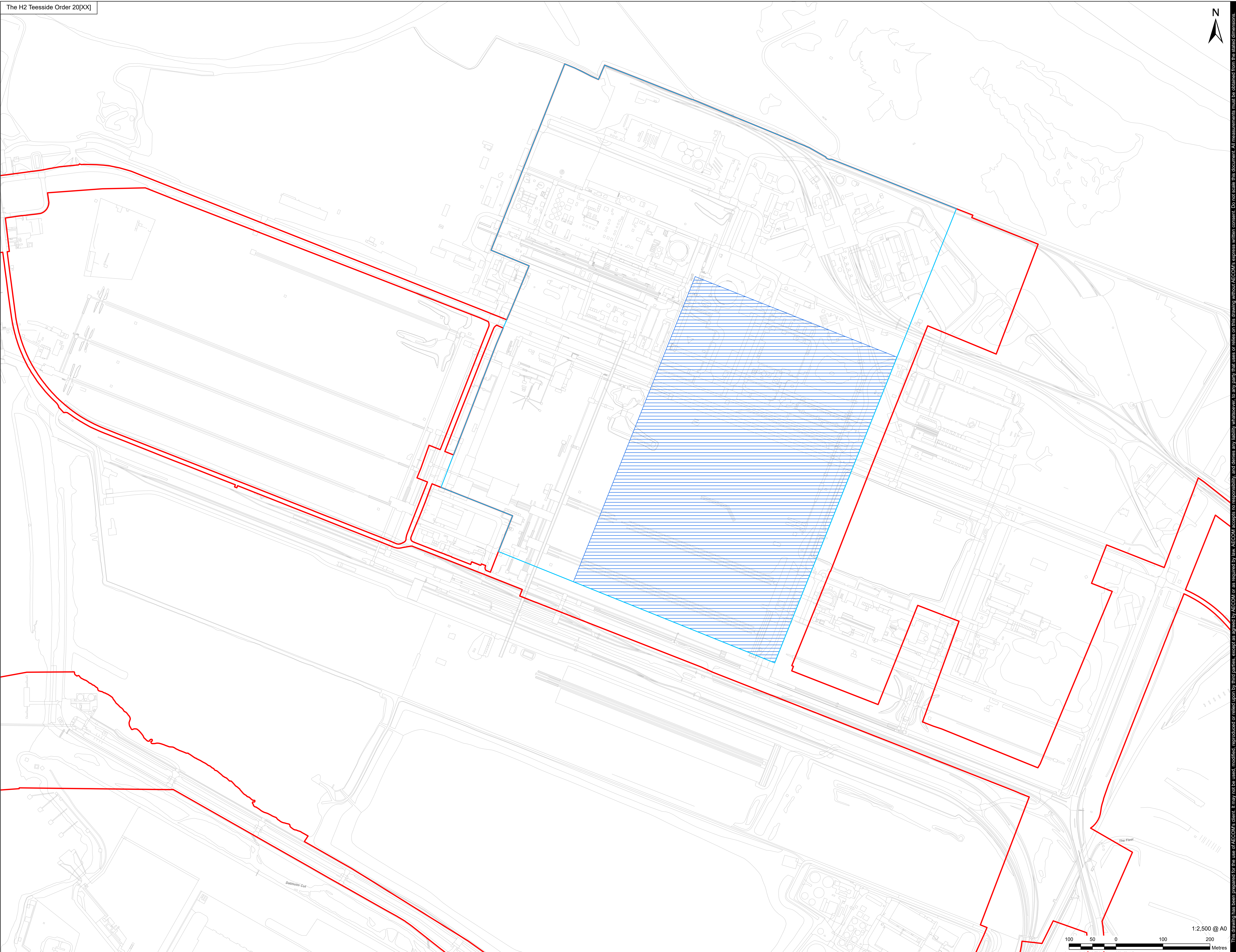


CONSULTANT

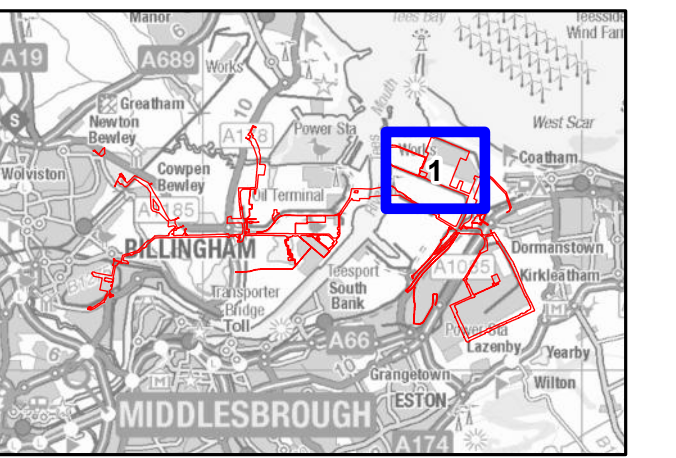
AECOM Limited
100 Embankment,
Cathedral Approach,
Manchester, M3 7FB
www.aecom.com

LEGEND

- Order Limits
- Detailed Sheet Number
- Extent of Work No. 1
- Work No. 1A.1 – Phase 1 Hydrogen Unit



Infrastructure Planning
(Applications: Prescribed Forms
and Procedure) Regulations 2009
Regulation 5(2)(j).



NOTES

- 1: Reproduced from Ordnance Survey digital map data © Crown copyright 2024. All rights reserved. License number 0100031673.
- 2: Contains Ordnance Survey Data © Crown Copyright and database right 2024.

APPLICATION REFERENCE

H2T_Jan25_DCO_2.4_Rev3

ISSUE PURPOSE

FOR CHANGE APPLICATION

PROJECT NUMBER

60689030

DRAWING TITLE

Works Plans
Work No. 1A.1 – Phase 1 Hydrogen Unit

SHEET NUMBER

Sheet 1 of 45



1:2,500 @ A0

Metres

200

100

50

0

The Fleet

Dalholm Cyt

This drawing has been prepared for the use of AECOM's client. It may not be used, modified, reproduced or relied upon by third parties, except as agreed by AECOM, or as required by law. AECOM accepts no responsibility, and denies any liability, whatsoever, to any party that uses or relies on this drawing without AECOM's express written consent. Do not scale this document. All measurements must be obtained from the stated dimensions.







APPLICANT

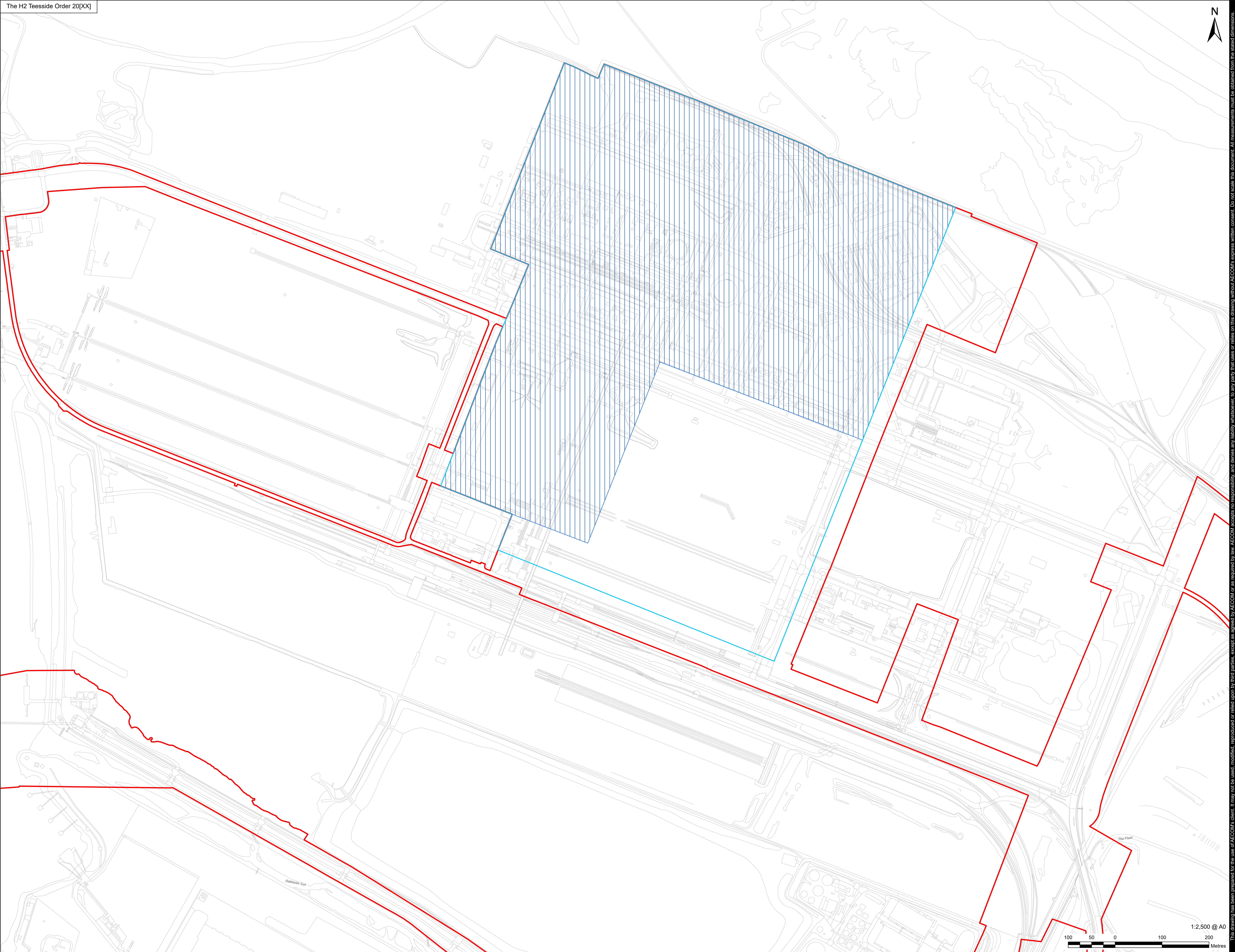


CONSULTANT

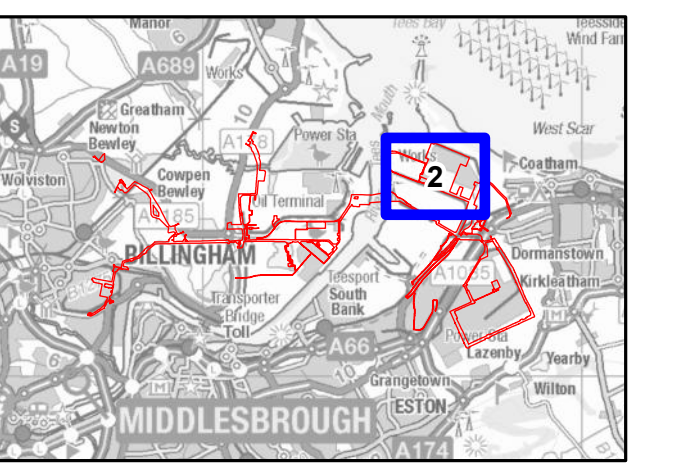
AECOM Limited
100 Embankment,
Cathedral Approach,
Manchester, M3 7FB
www.aecom.com

LEGEND

-  Order Limits
-  Detailed Sheet Number
-  Extent of Work No. 1
-  Work No. 1A.2 – Phase 2 Hydrogen Unit



Infrastructure Planning
(Applications: Prescribed Forms
and Procedure) Regulations 2009
Regulation 5(2)(j).



NOTES

- 1: Reproduced from Ordnance Survey digital map data © Crown copyright 2024. All rights reserved. License number 0100031673.
- 2: Contains Ordnance Survey Data © Crown Copyright and database right 2024.

APPLICATION REFERENCE

H2T_Jan25_DCO_2.4_Rev3

ISSUE PURPOSE

FOR CHANGE APPLICATION

PROJECT NUMBER

60689030

DRAWING TITLE

Works Plans
Work No. 1A.2 – Phase 2 Hydrogen Unit

SHEET NUMBER

Sheet 2 of 45



This drawing has been prepared for the use of AECOM's client. It may not be used, modified, reproduced or relied upon by third parties, except as agreed by AECOM, or as required by law. AECOM accepts no responsibility, and denies any liability, whatsoever, to any party that uses or relies on this drawing without AECOM's express written consent. Do not scale this document. All measurements must be obtained from the stated dimensions.



APPLICANT

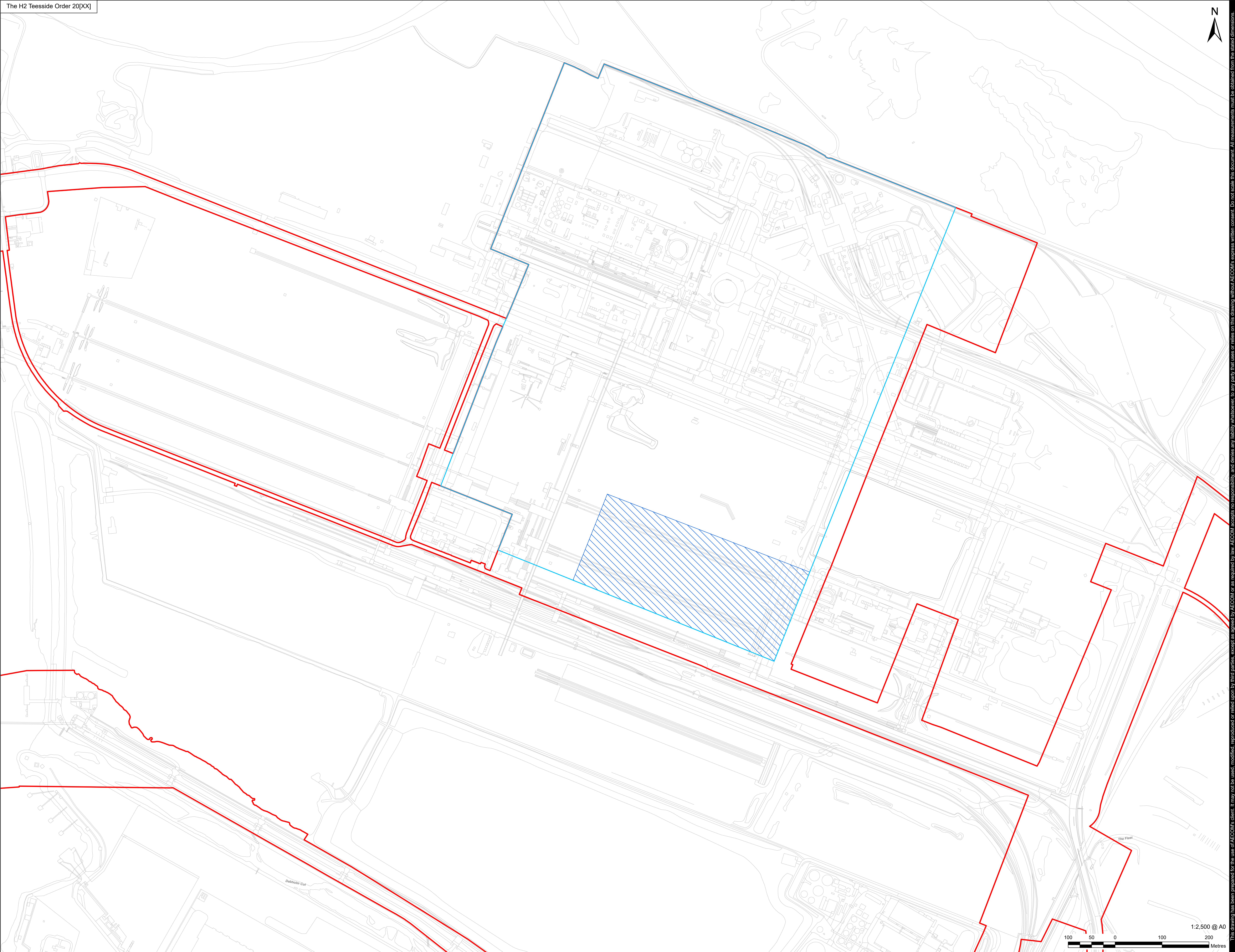


CONSULTANT

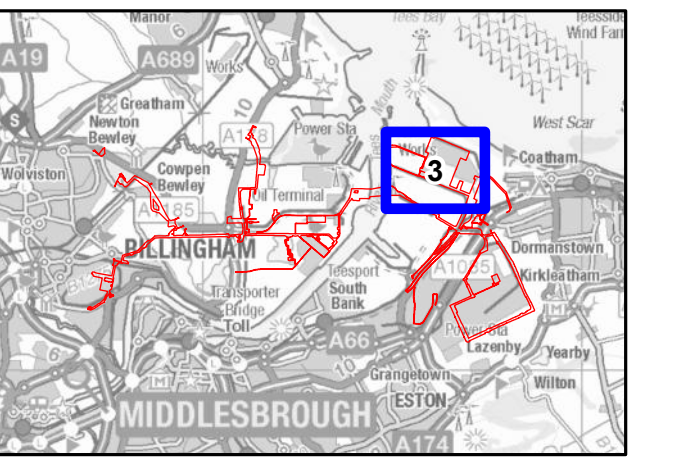
AECOM Limited
100 Embankment,
Cathedral Approach,
Manchester, M3 7FB
www.aecom.com

LEGEND

- Order Limits
- Detailed Sheet Number
- Extent of Work No. 1
- Work No. 1B.1 – Water Connections and Water and Effluent Treatment Plant for Work Nos. 1A.1 and 1A.2



Infrastructure Planning
(Applications: Prescribed Forms
and Procedure) Regulations 2009
Regulation 5(2)(j).



NOTES

- 1: Reproduced from Ordnance Survey digital map data © Crown copyright 2024. All rights reserved. License number 0100031673.
- 2: Contains Ordnance Survey Data © Crown Copyright and database right 2024.

APPLICATION REFERENCE

H2T_Jan25_DCO_2.4_Rev3

ISSUE PURPOSE

FOR CHANGE APPLICATION

PROJECT NUMBER

60689030

DRAWING TITLE

Works Plans
Work No. 1B.1 – Water Connections
and Water and Effluent Treatment
Plant for Work Nos. 1A.1 and 1A.2

SHEET NUMBER

Sheet 3 of 45

This drawing has been prepared for the use of AECOM's client. It may not be used, modified, reproduced or relied upon by third parties, except as agreed by AECOM, or as required by law. AECOM accepts no responsibility, and denies any liability, whatsoever, to any party that uses or relies on this drawing without AECOM's express written consent. Do not scale this document. All measurements must be obtained from the stated dimensions.






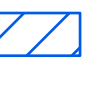
APPLICANT

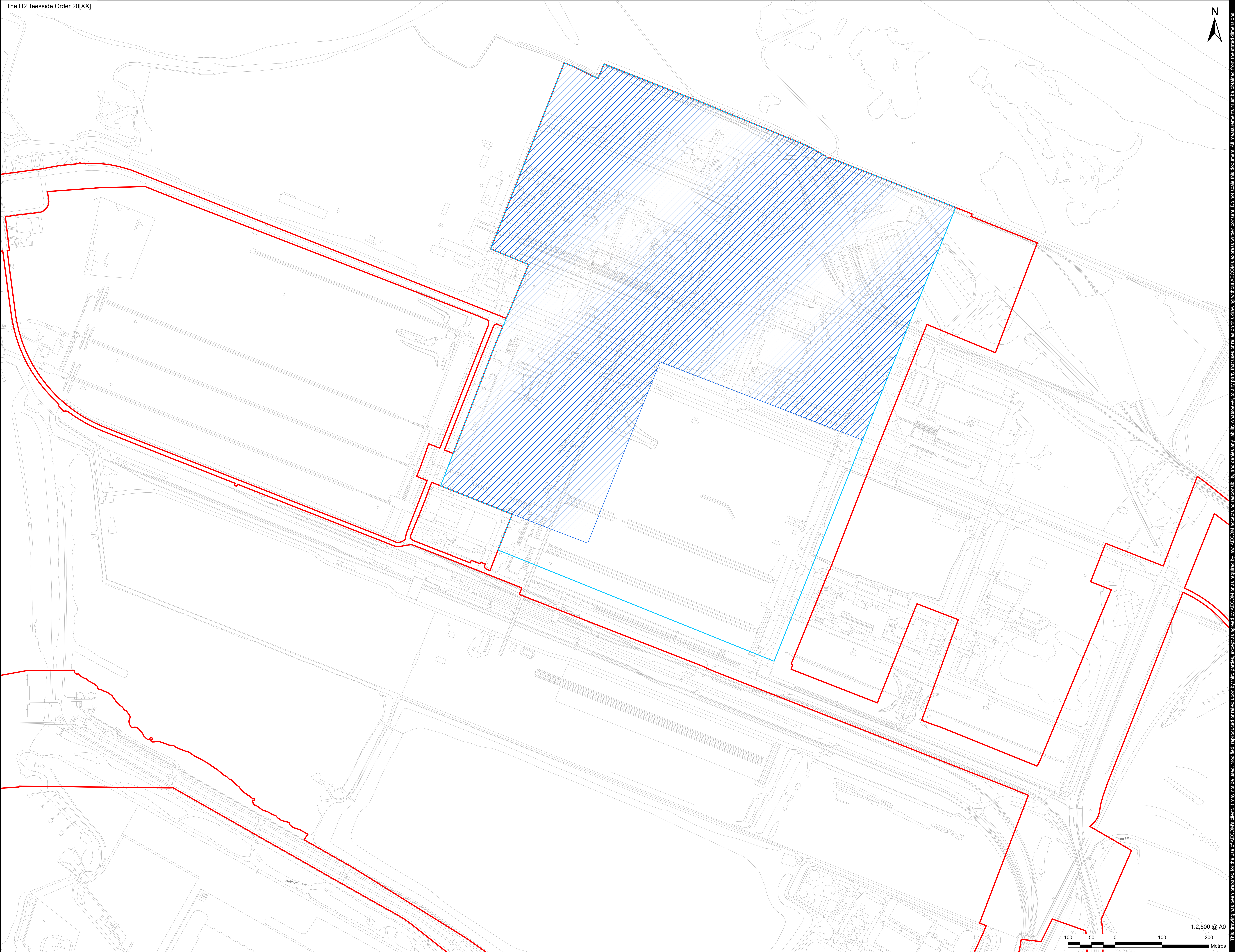


CONSULTANT

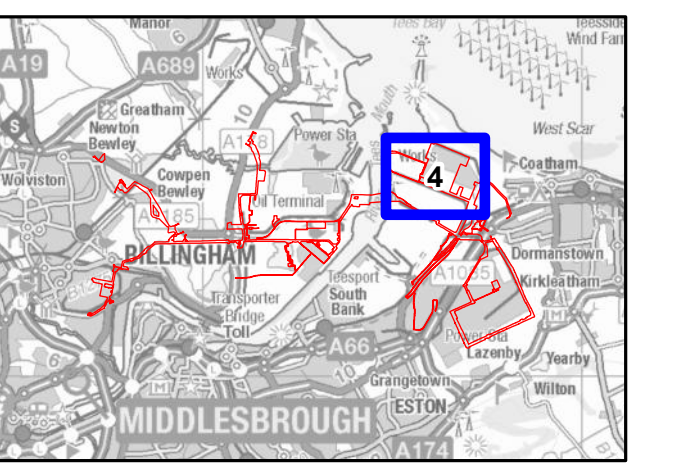
AECOM Limited
100 Embankment,
Cathedral Approach,
Manchester, M3 7FB
www.aecom.com

LEGEND

-  Order Limits
-  Detailed Sheet Number
-  Extent of Work No. 1
-  Work No. 1B.2 – Water Connections and Water and Effluent Treatment Plant for Work No. 1A.2



Infrastructure Planning
(Applications: Prescribed Forms
and Procedure) Regulations 2009
Regulation 5(2)(j).



NOTES

- 1: Reproduced from Ordnance Survey digital map data © Crown copyright 2024. All rights reserved. License number 0100031673.
- 2: Contains Ordnance Survey Data © Crown Copyright and database right 2024.

APPLICATION REFERENCE

H2T_Jan25_DCO_2.4_Rev3

ISSUE PURPOSE

FOR CHANGE APPLICATION

PROJECT NUMBER

60689030

DRAWING TITLE

Works Plans
Work No. 1B.2 – Water Connections
and Water and Effluent Treatment
Plant for Work No. 1A.2

SHEET NUMBER

Sheet 4 of 45

This drawing has been prepared for the use of AECOM's client. It may not be used, modified, reproduced or relied upon by third parties, except as agreed by AECOM, or as required by law. AECOM accepts no responsibility, and denies any liability, whatsoever, to any party that uses or relies on this drawing without AECOM's express written consent. Do not scale this document. All measurements must be obtained from the stated dimensions.







APPLICANT

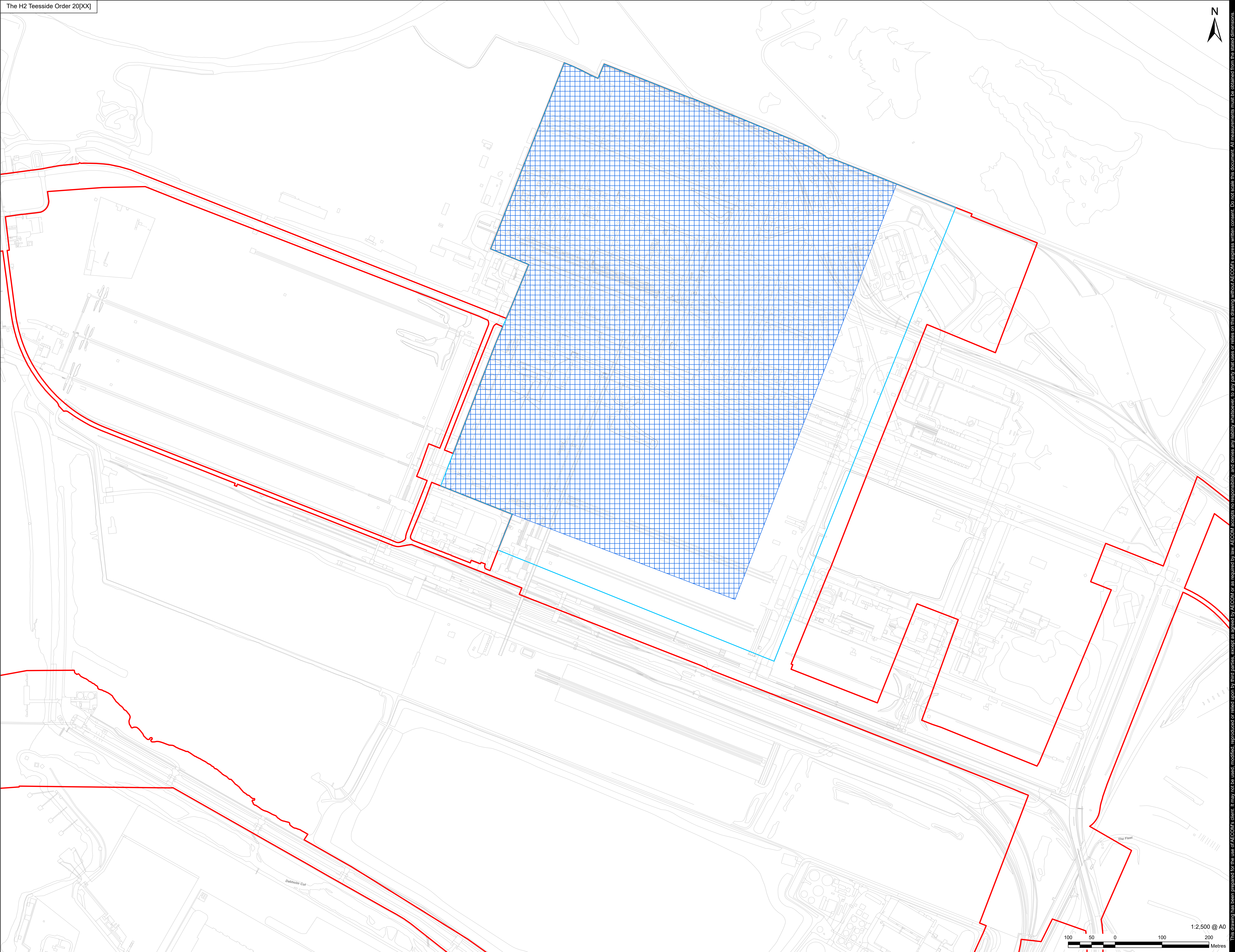


CONSULTANT

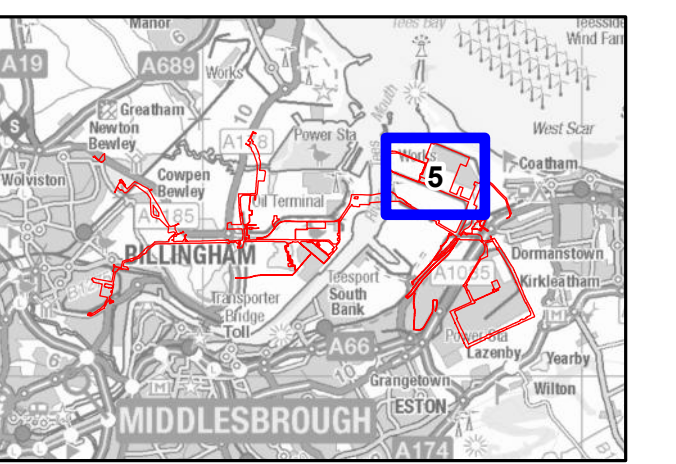
AECOM Limited
100 Embankment,
Cathedral Approach,
Manchester, M3 7FB
www.aecom.com

LEGEND

-  Order Limits
-  Detailed Sheet Number
-  Extent of Work No. 1
-  Work No. 1C - Above Ground Pressurised Hydrogen Storage



Infrastructure Planning
(Applications: Prescribed Forms
and Procedure) Regulations 2009
Regulation 5(2)(j).



NOTES

- 1: Reproduced from Ordnance Survey digital map data © Crown copyright 2024. All rights reserved. License number 0100031673.
- 2: Contains Ordnance Survey Data © Crown Copyright and database right 2024.

APPLICATION REFERENCE

H2T_Jan25_DCO_2.4_Rev3

ISSUE PURPOSE

FOR CHANGE APPLICATION

PROJECT NUMBER

60689030

DRAWING TITLE

Works Plans
Work No. 1C - Above Ground
Pressurised Hydrogen Storage

SHEET NUMBER

Sheet 5 of 45

This drawing has been prepared for the use of AECOM's client. It may not be used, modified, reproduced or relied upon by third parties, except as agreed by AECOM, and AECOM accepts no responsibility, and denies any liability, whatsoever, to any party that uses or relies on this drawing without AECOM's express written consent. Do not scale this document. All measurements must be obtained from the stated dimensions.



APPLICANT

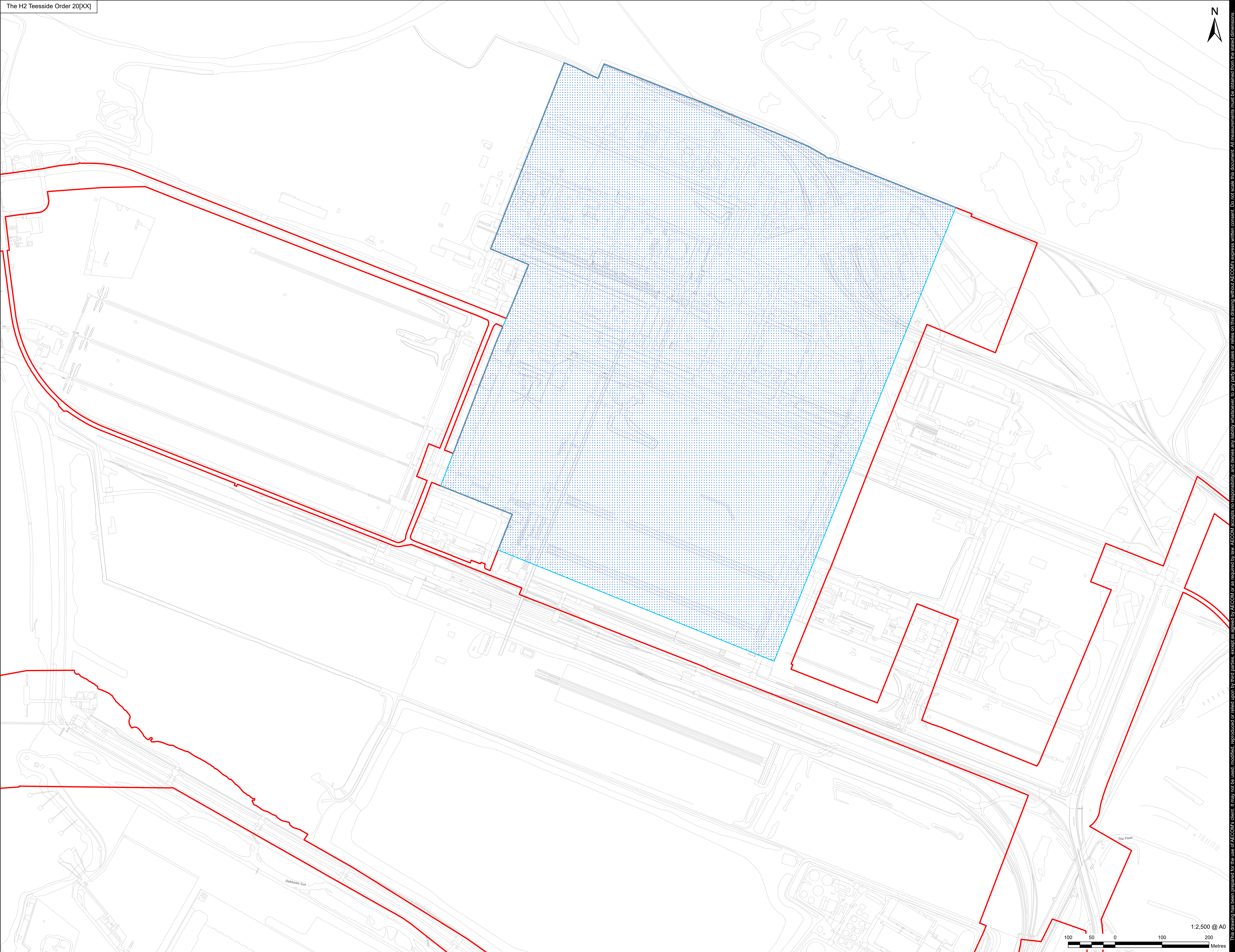


CONSULTANT

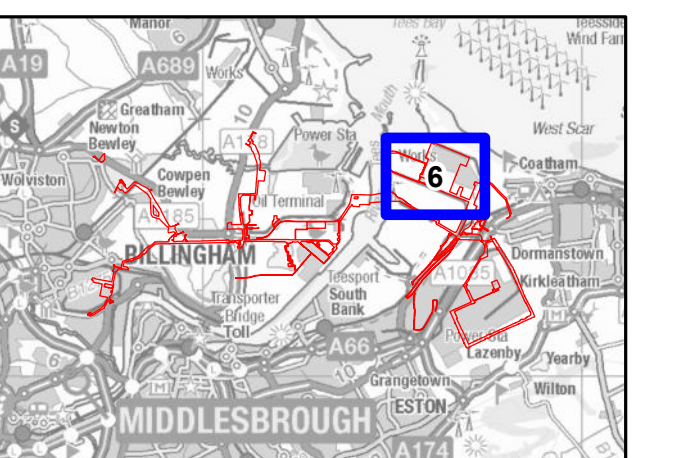
AECOM Limited
100 Embankment,
Cathedral Approach,
Manchester, M3 7FB
www.aecom.com

LEGEND

- Order Limits
- Detailed Sheet Number
- Extent of Work No. 1
- Work No. 1D - Administration, Control Room and Stores



Infrastructure Planning
(Applications: Prescribed Forms
and Procedure) Regulations 2009
Regulation 5(2)(j).



NOTES

- 1: Reproduced from Ordnance Survey digital map data © Crown copyright 2024. All rights reserved. License number 0100031673.
- 2: Contains Ordnance Survey Data © Crown Copyright and database right 2024.

APPLICATION REFERENCE

H2T_Jan25_DCO_2.4_Rev3

ISSUE PURPOSE

FOR CHANGE APPLICATION

PROJECT NUMBER

60689030

DRAWING TITLE

Works Plans
Work No. 1D - Administration, Control
Room and Stores

SHEET NUMBER

Sheet 6 of 45

This drawing has been prepared for the use of AECOM's client. It may not be used, modified, reproduced or relied upon by third parties, except as agreed by AECOM, or as required by law. AECOM accepts no responsibility, and denies any liability, whatsoever, to any party that uses or relies on this drawing without AECOM's express written consent. Do not scale this document. All measurements must be obtained from the stated dimensions.



APPLICANT

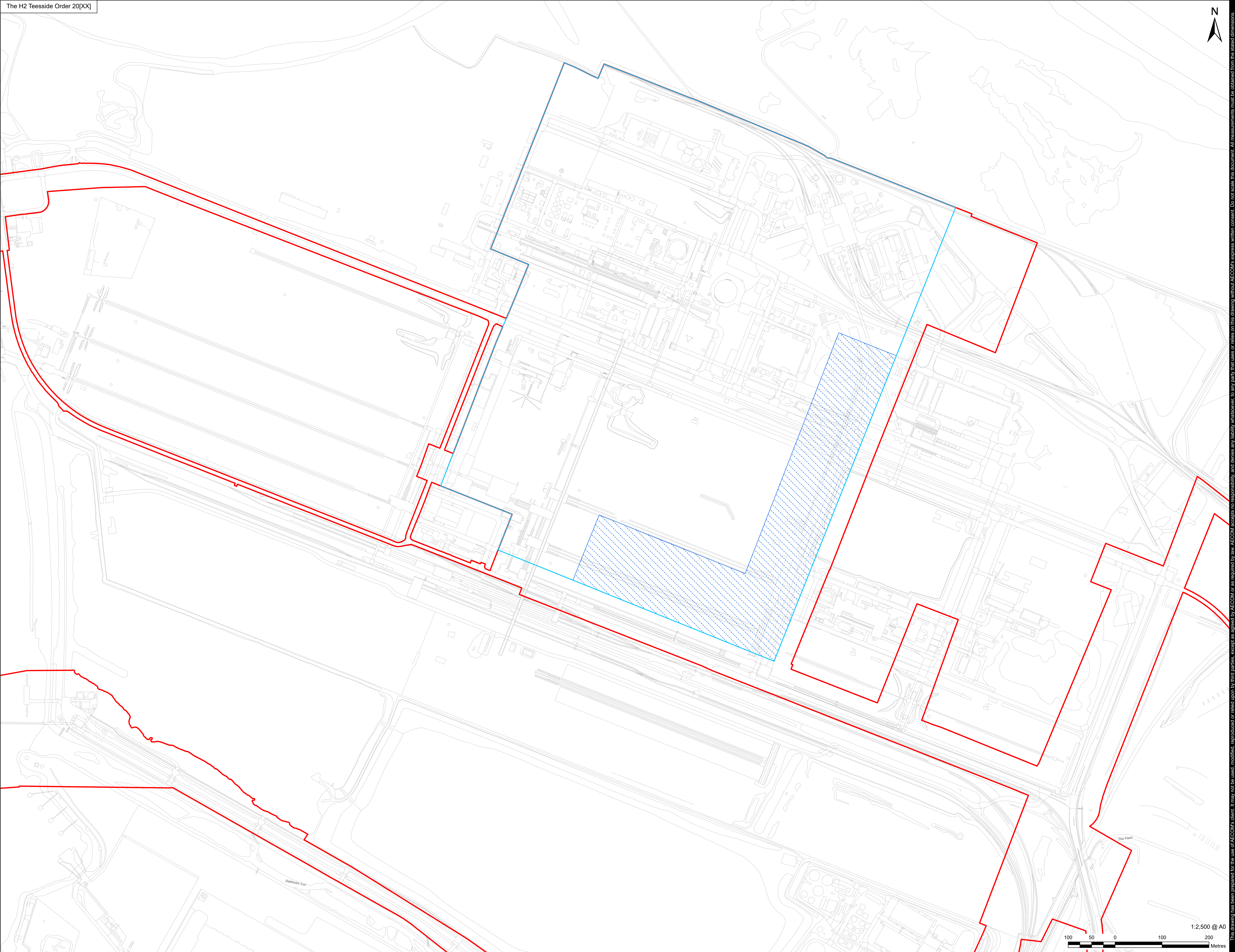


CONSULTANT

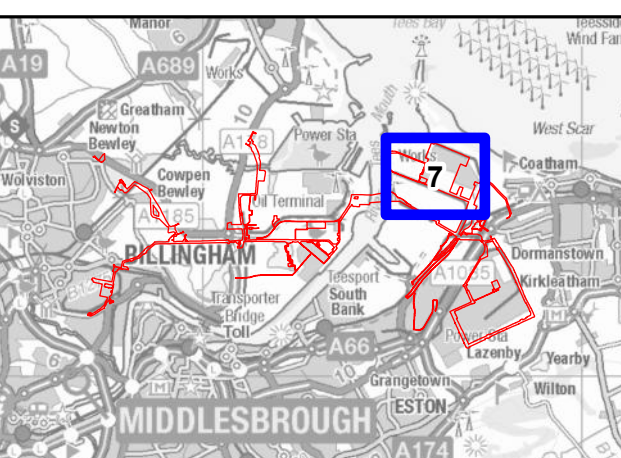
AECOM Limited
100 Embankment,
Cathedral Approach,
Manchester, M3 7FB
www.aecom.com

LEGEND

- Order Limits
- Detailed Sheet Number
- Extent of Work No. 1
- Work No. 1E.1 - Connections and Ancillary Works in Connection with Work Nos. 1A.1, 1A.2, 1C and 1D



Infrastructure Planning
(Applications: Prescribed Forms and Procedure) Regulations 2009 Regulation 5(2)(j).



NOTES

- 1: Reproduced from Ordnance Survey digital map data © Crown copyright 2024. All rights reserved. License number 0100031673.
- 2: Contains Ordnance Survey Data © Crown Copyright and database right 2024.

APPLICATION REFERENCE

H2T_Jan25_DCO_2.4_Rev3

ISSUE PURPOSE

FOR CHANGE APPLICATION

PROJECT NUMBER

60689030

DRAWING TITLE

Works Plans
Work No. 1E.1 - Connections and Ancillary Works in Connection with Work Nos. 1A.1, 1A.2, 1C and 1D

SHEET NUMBER

Sheet 7 of 45



This drawing has been prepared for the use of AECOM's client. It may not be used, modified, reproduced or relied upon by third parties, except as agreed by AECOM, or as required by law. AECOM accepts no responsibility, and denies any liability, whatsoever, to any party that uses or relies on this drawing without AECOM's express written consent. Do not scale this document. All measurements must be obtained from the stated dimensions.



APPLICANT

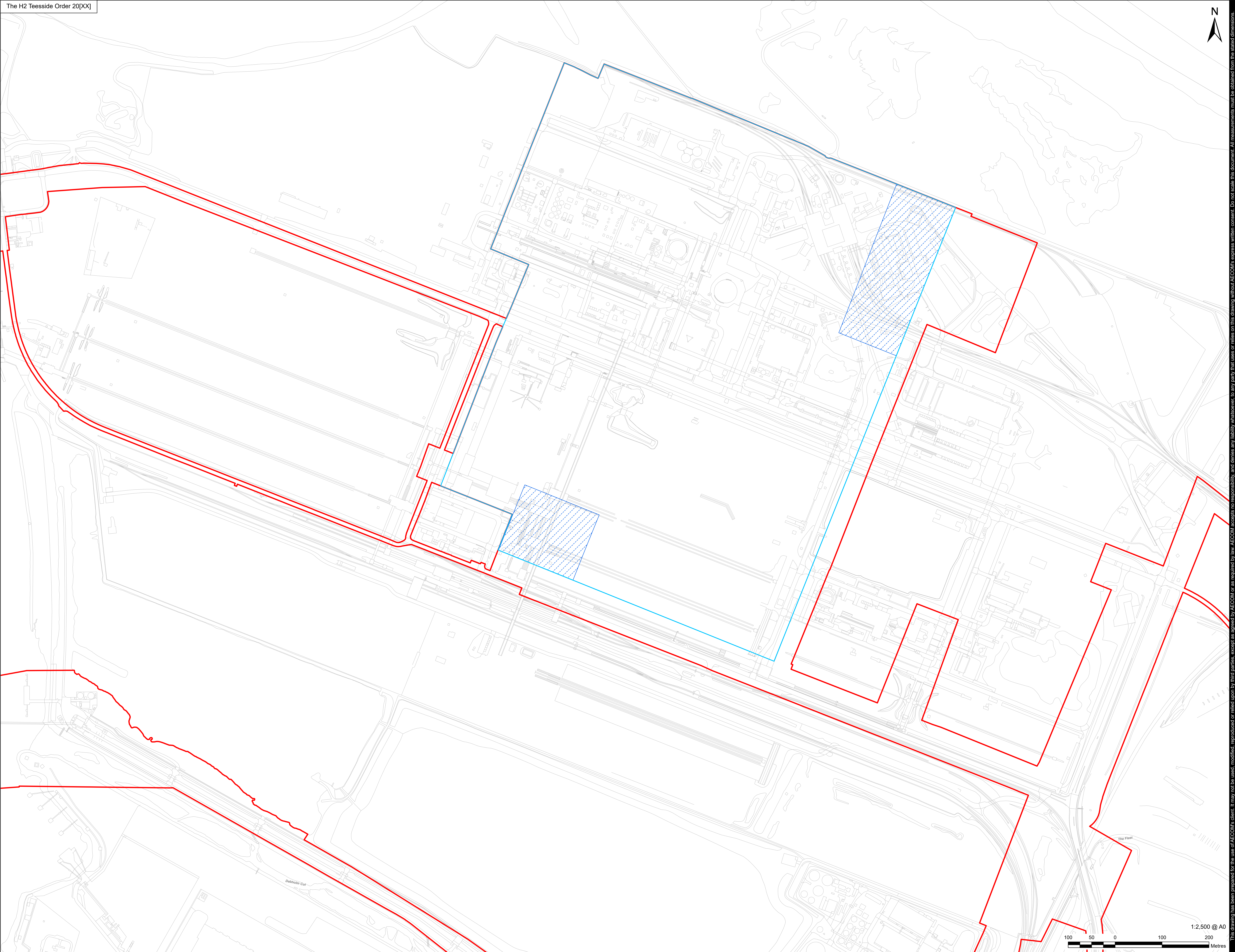


CONSULTANT

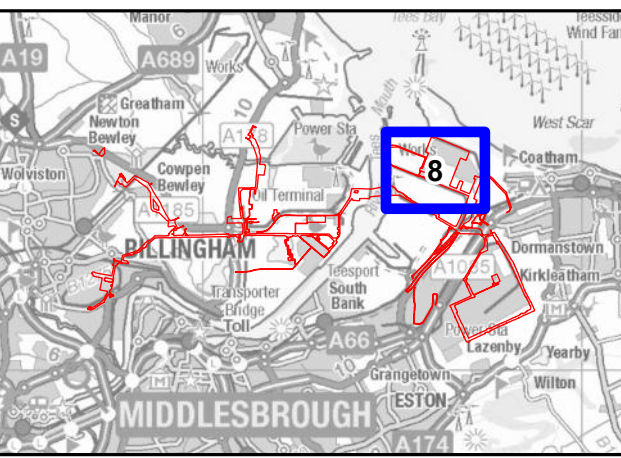
AECOM Limited
100 Embankment,
Cathedral Approach,
Manchester, M3 7FB
www.aecom.com

LEGEND

- Order Limits
- Detailed Sheet Number
- Extent of Work No. 1
- Work No. 1E.2 - Connections and Ancillary Works in Connection with Work No. 1A.2



Infrastructure Planning
(Applications: Prescribed Forms
and Procedure) Regulations 2009
Regulation 5(2)(j).



NOTES

- 1: Reproduced from Ordnance Survey digital map data © Crown copyright 2024. All rights reserved. License number 0100031673.
- 2: Contains Ordnance Survey Data © Crown Copyright and database right 2024.

APPLICATION REFERENCE

H2T_Jan25_DCO_2.4_Rev3

ISSUE PURPOSE

FOR CHANGE APPLICATION

PROJECT NUMBER

60689030

DRAWING TITLE

Works Plans
Work No. 1E.2 - Connections and
Ancillary Works in Connection with
Work No. 1A.2

SHEET NUMBER

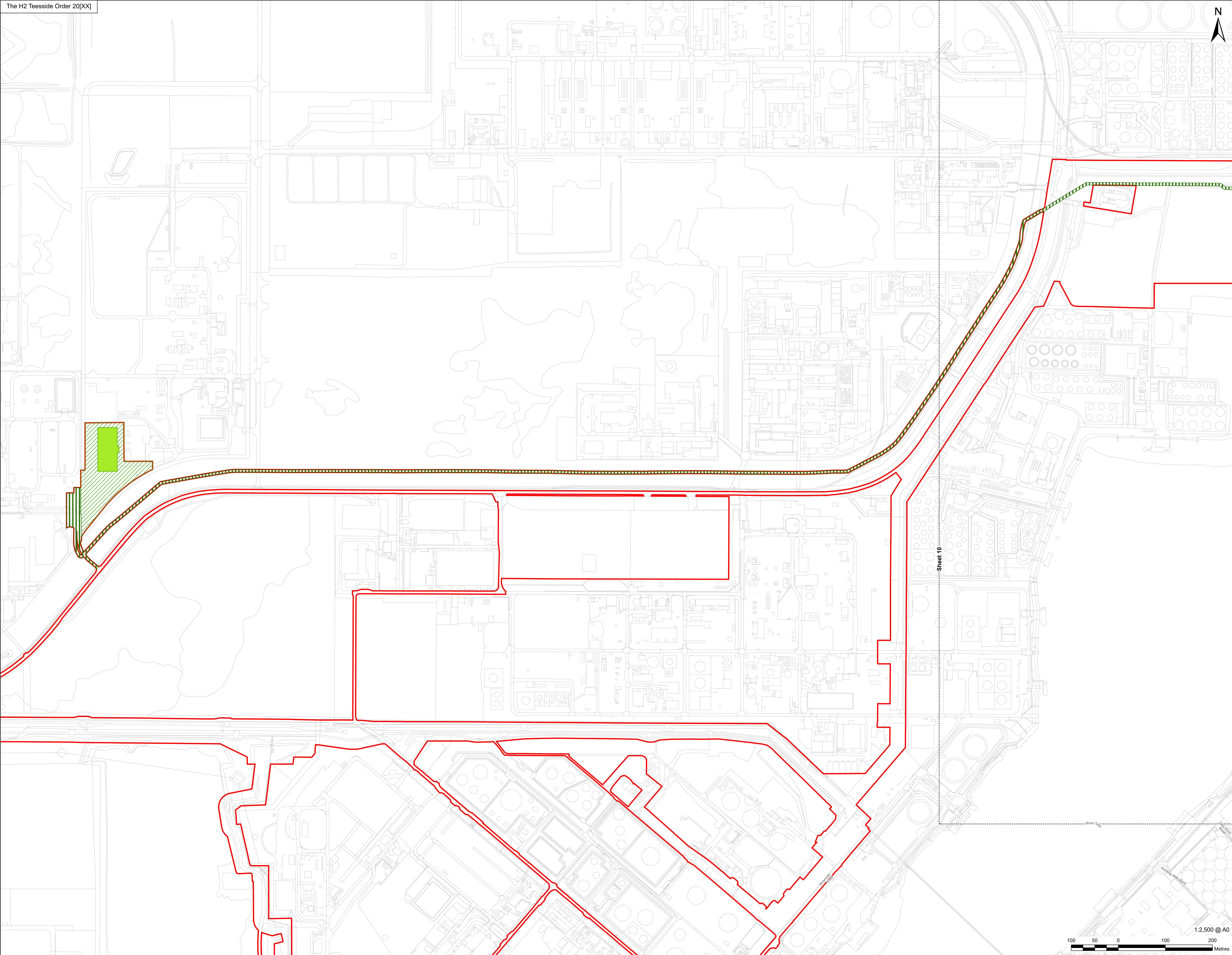
Sheet 8 of 45

This drawing has been prepared for the use of AECOM's client. It may not be used, modified, reproduced or relied upon by third parties, except as agreed by AECOM, or as required by law. AECOM accepts no responsibility, and denies any liability, whatsoever, to any party that uses or relies on this drawing without AECOM's express written consent. Do not scale this document. All measurements must be obtained from the stated dimensions.

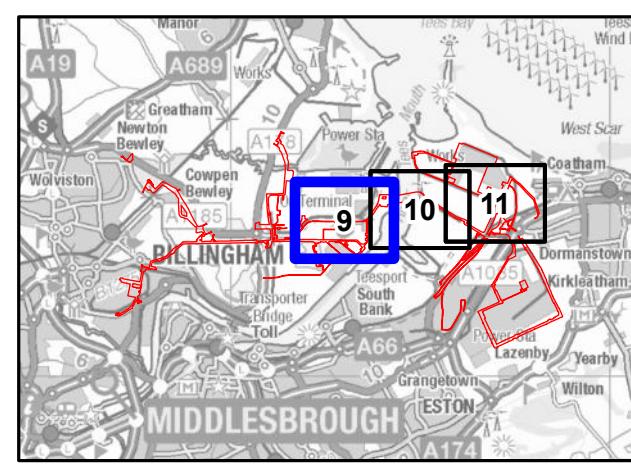


AECOM Limited
100 Embankment,
Cathedral Approach,
Manchester, M3 7FB
www.aecom.com

- Order Limits
- Detailed Sheet Number
- Work No. 2A - Natural Gas Connection - High Pressure Gas Pipeline
- Work No. 2B - Natural Gas Connection - Above Ground Installation
- Work No. 2C - Natural Gas Connection - Reconnected High Pressure Gas Pipeline



Infrastructure Planning
(Applications: Prescribed Forms and Procedure) Regulations 2009 Regulation 5(2)(j).



NOTES

- 1: Reproduced from Ordnance Survey digital map data © Crown copyright 2024. All rights reserved. License number 0100031673.
- 2: Contains Ordnance Survey Data © Crown Copyright and database right 2024.

APPLICATION REFERENCE

H2T_Jan25_DCO_2.4_Rev3

ISSUE PURPOSE

FOR CHANGE APPLICATION

PROJECT NUMBER

60689030

DRAWING TITLE

Works Plans
Work No. 2 - Natural Gas Connection Works

SHEET NUMBER

Sheet 9 of 45

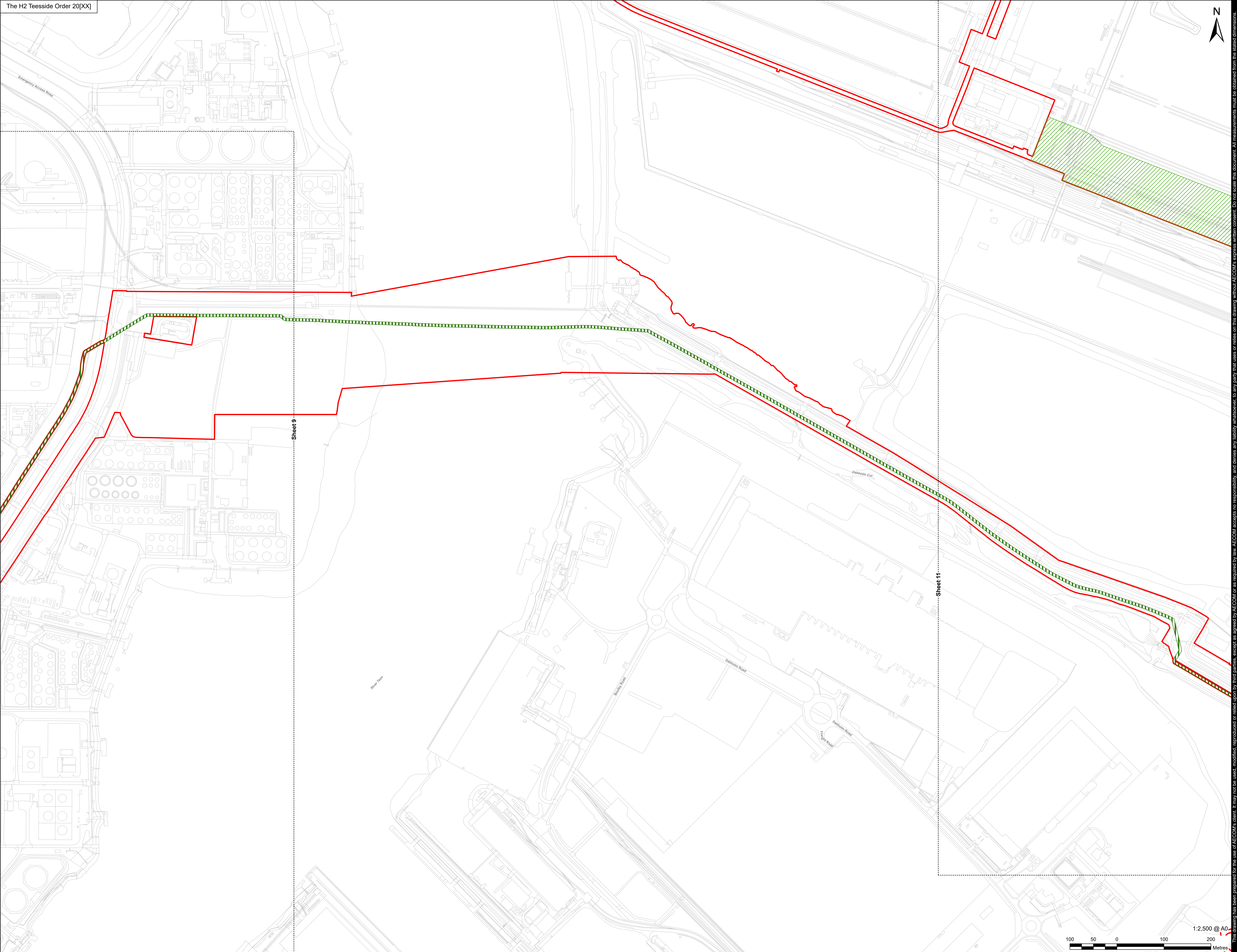


This drawing has been prepared for the use of AECOM's client. It may not be used, modified, reproduced or relied upon by third parties, except as agreed by AECOM, or as required by law. AECOM accepts no responsibility, and denies any liability, whatsoever, to any party that uses or relies on this drawing without AECOM's express written consent. Do not scale this document. All measurements must be obtained from the stated dimensions.

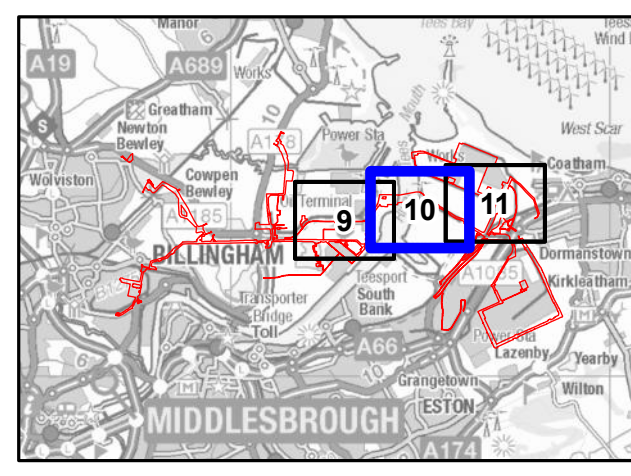


AECOM Limited
100 Embankment,
Cathedral Approach,
Manchester, M3 7FB
www.aecom.com

- Order Limits
- Detailed Sheet Number
- Work No. 2A - Natural Gas Connection - High Pressure Gas Pipeline
- Work No. 2C - Natural Gas Connection - Reconnected High Pressure Gas Pipeline



Infrastructure Planning
(Applications: Prescribed Forms
and Procedure) Regulations 2009
Regulation 5(2)(j).



NOTES
1: Reproduced from Ordnance Survey digital map data © Crown copyright 2024. All rights reserved. License number 0100031673.
2: Contains Ordnance Survey Data © Crown Copyright and database right 2024.

APPLICATION REFERENCE
H2T_Jan25_DCO_2.4_Rev3

ISSUE PURPOSE
FOR CHANGE APPLICATION

PROJECT NUMBER
60689030

DRAWING TITLE
Works Plans
Work No. 2 - Natural Gas Connection Works

SHEET NUMBER
Sheet 10 of 45

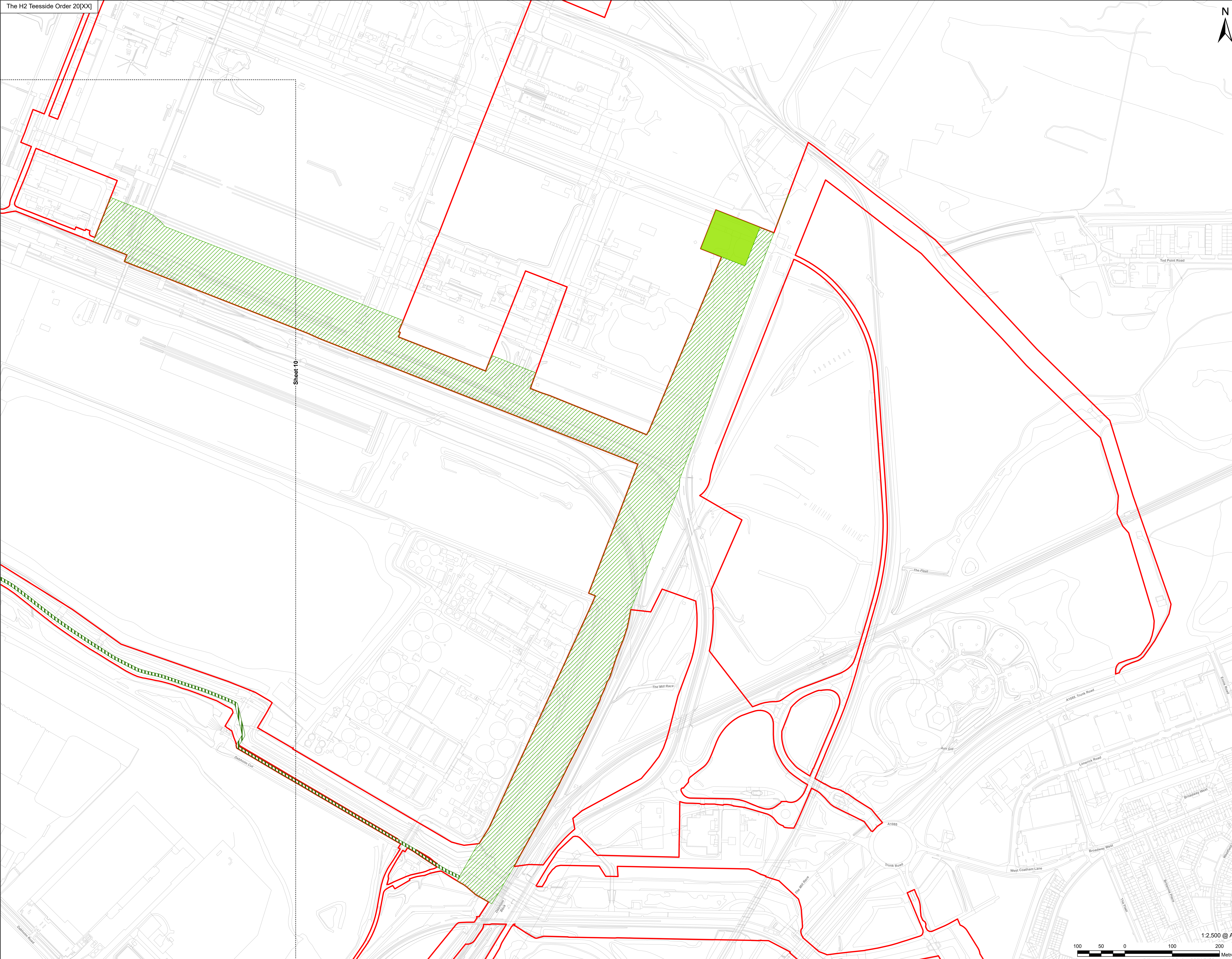


This drawing has been prepared for the use of AECOM's client. It may not be used, modified, reproduced or relied upon by third parties, except as agreed by AECOM, and AECOM accepts no responsibility, and denies any liability, whatsoever, to any party that uses or relies on this drawing without AECOM's express written consent. Do not scale. All measurements must be obtained from the stated dimensions.

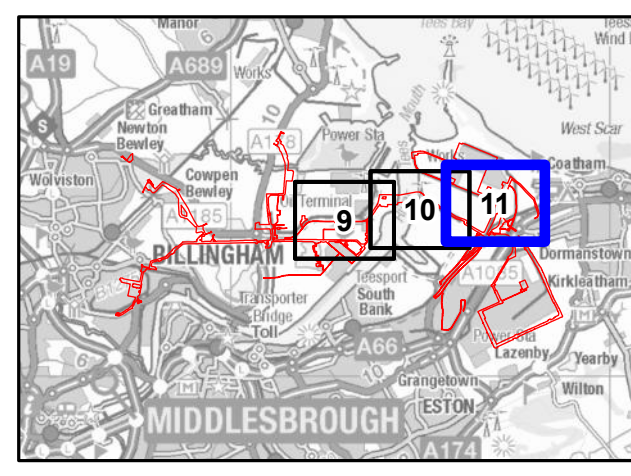


AECOM Limited
100 Embankment,
Cathedral Approach,
Manchester, M3 7FB
www.aecom.com

- Order Limits
- Detailed Sheet Number
- Work No. 2A - Natural Gas Connection - High Pressure Gas Pipeline
- Work No. 2B - Natural Gas Connection - Above Ground Installation
- Work No. 2C - Natural Gas Connection - Reconnected High Pressure Gas Pipeline



Infrastructure Planning
(Applications: Prescribed Forms and Procedure) Regulations 2009 Regulation 5(2)(j).



- NOTES**
- 1: Reproduced from Ordnance Survey digital map data © Crown copyright 2024. All rights reserved. License number 0100031673.
 - 2: Contains Ordnance Survey Data © Crown Copyright and database right 2024.

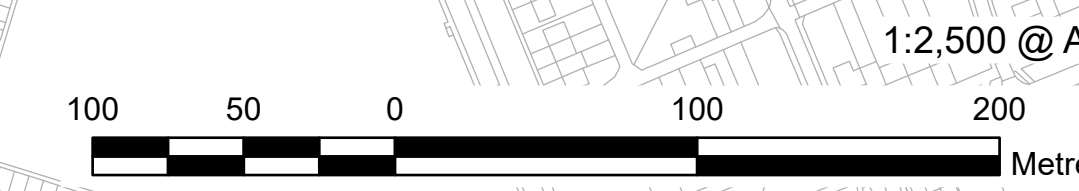
APPLICATION REFERENCE
H2T_Jan25_DCO_2.4_Rev3

ISSUE PURPOSE
FOR CHANGE APPLICATION

PROJECT NUMBER
60689030

DRAWING TITLE
Works Plans
Work No. 2 - Natural Gas Connection Works

SHEET NUMBER
Sheet 11 of 45



This drawing has been prepared for the use of AECOM's client. It may not be used, modified, reproduced or relied upon by third parties, except as agreed by AECOM, or as required by law. AECOM accepts no responsibility, and denies any liability, whatsoever, to any party that uses or relies on this drawing without AECOM's express written consent. Do not scale this document. All measurements must be obtained from the stated dimensions.



APPLICANT

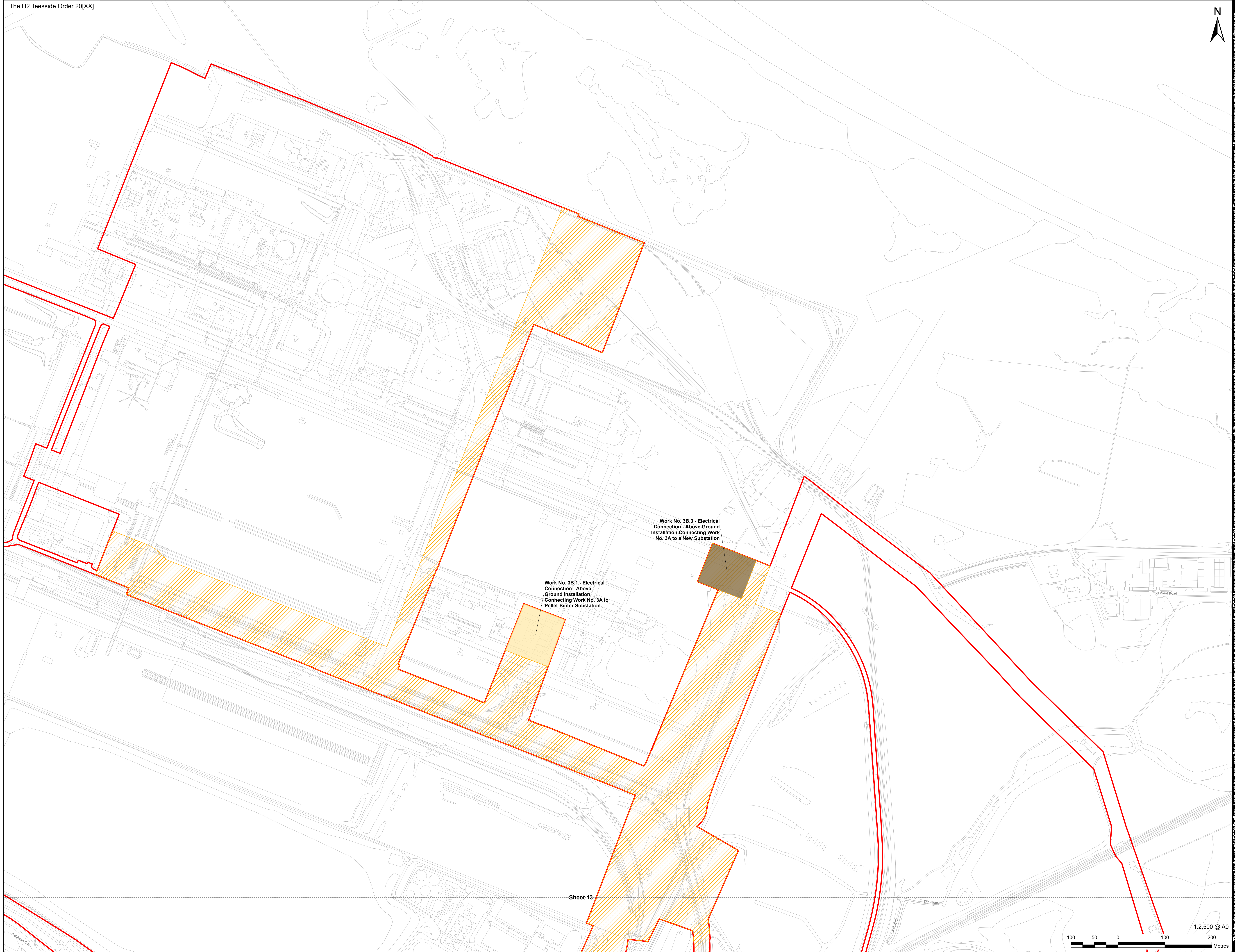


CONSULTANT

AECOM Limited
100 Embankment,
Cathedral Approach,
Manchester, M3 7FB
www.aecom.com

LEGEND

- Order Limits
- Detailed Sheet Number
- Work No. 3A - Electrical Connection Works
- Work No. 3B.1 - Electrical Connection - Above Ground Installation Connecting Work No. 3A to Pellet-Sinter Substation
- Work No. 3B.3 - Electrical Connection - Above Ground Installation Connecting Work No. 3A to a New Substation

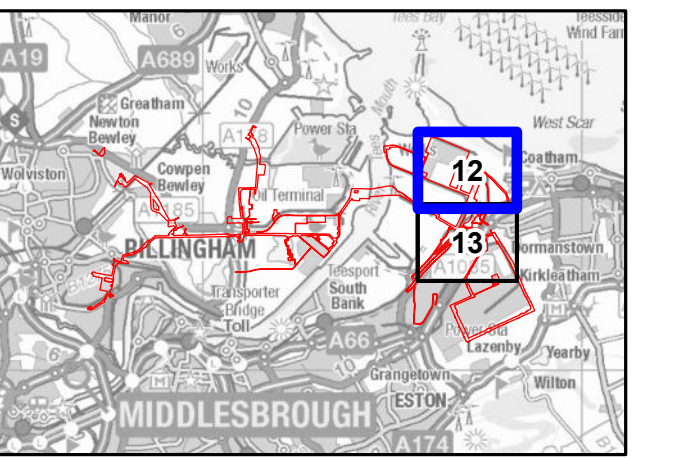


Work No. 3B.3 - Electrical Connection - Above Ground Installation Connecting Work No. 3A to a New Substation

Work No. 3B.1 - Electrical Connection - Above Ground Installation Connecting Work No. 3A to Pellet-Sinter Substation

Sheet 13

Infrastructure Planning
(Applications: Prescribed Forms and Procedure) Regulations 2009
Regulation 5(2)(j).



NOTES

- 1: Reproduced from Ordnance Survey digital map data © Crown copyright 2024. All rights reserved. License number 0100031673.
- 2: Contains Ordnance Survey Data © Crown Copyright and database right 2024.

APPLICATION REFERENCE

H2T_Jan25_DCO_2.4_Rev3

ISSUE PURPOSE

FOR CHANGE APPLICATION

PROJECT NUMBER

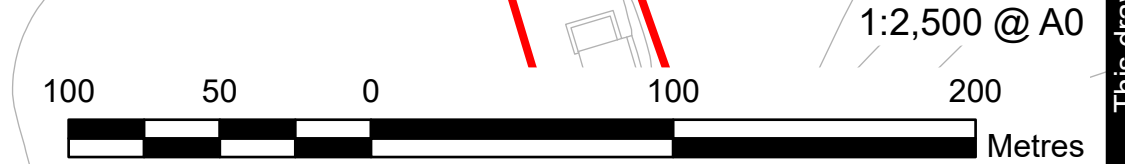
60689030

DRAWING TITLE

Works Plans
Work No. 3 - Electrical Connection Works

SHEET NUMBER

Sheet 12 of 45

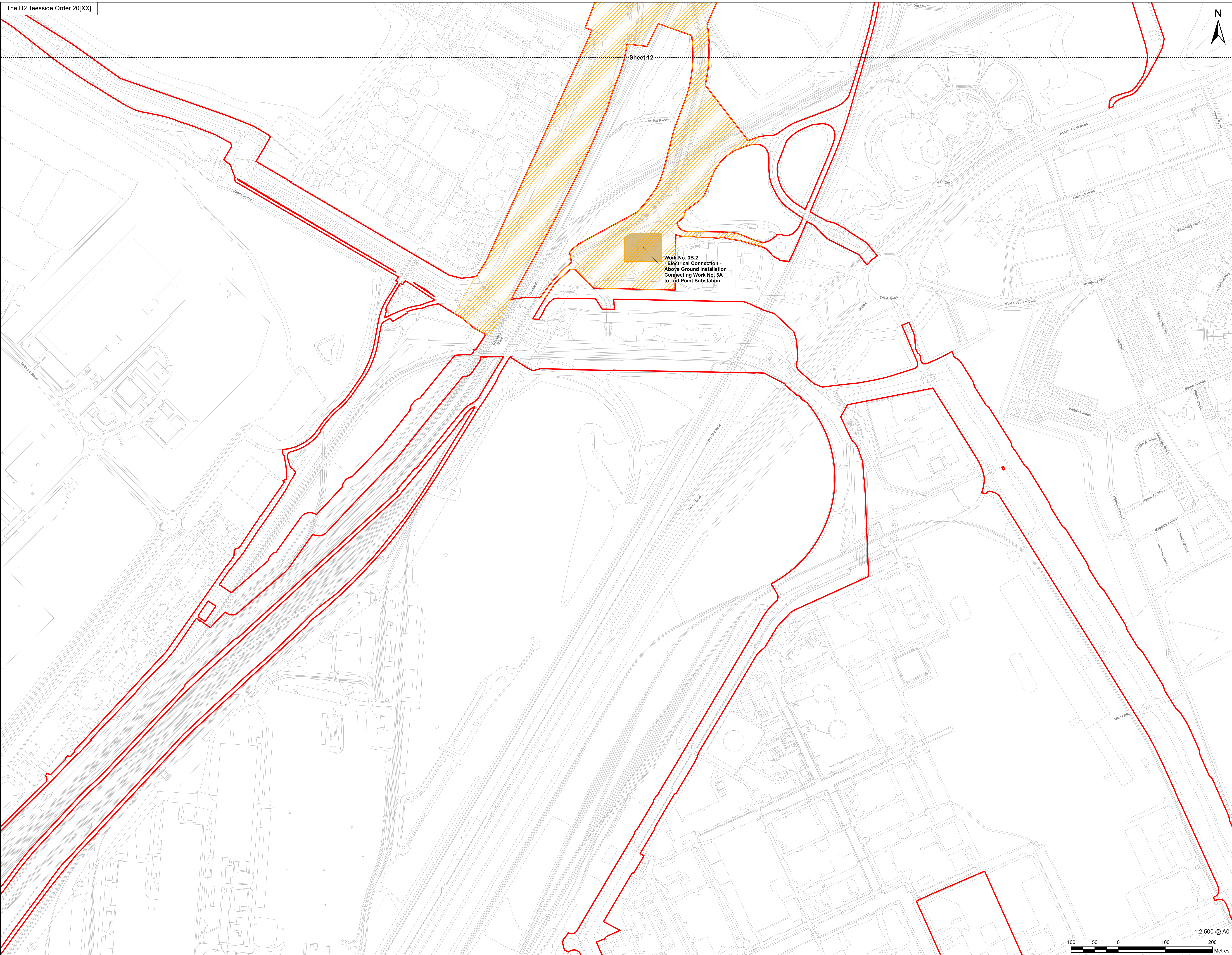


This drawing has been prepared for the use of AECOM's client. It may not be used, modified, reproduced or relied upon by third parties, except as agreed by AECOM or as required by law. AECOM accepts no responsibility, and denies any liability, whatsoever, to any party that uses or relies on this drawing without AECOM's express written consent. Do not scale this document. All measurements must be obtained from the stated dimensions.



AECOM Limited
100 Embankment,
Cathedral Approach,
Manchester, M3 7FB
www.aecom.com

- Order Limits
- Detailed Sheet Number
- Work No. 3A - Electrical Connection Works
- Work No. 3B.2 - Electrical Connection - Above Ground Installation Connecting Work No. 3A to Tod Point Substation



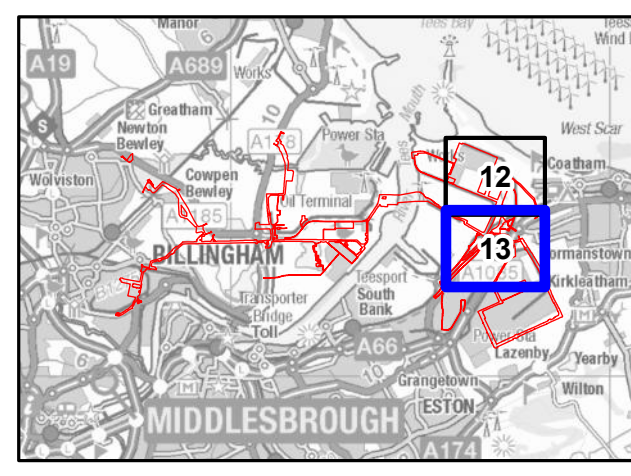
Sheet 12

Work No. 3B.2
Electrical Connection -
Above Ground Installation
Connecting Work No. 3A
to Tod Point Substation



This drawing has been prepared for the use of AECOM's client. It may not be used, modified, reproduced or relied upon by third parties, except as agreed by AECOM, or as required by law. AECOM accepts no responsibility, and denies any liability, whatsoever, to any party that uses or relies on this drawing without AECOM's express written consent. Do not scale this document. All measurements must be obtained from the stated dimensions.

Infrastructure Planning
(Applications: Prescribed Forms
and Procedure) Regulations 2009
Regulation 5(2)(j).



NOTES
1: Reproduced from Ordnance Survey digital map data © Crown copyright 2024. All rights reserved. License number 0100031673.
2: Contains Ordnance Survey Data © Crown Copyright and database right 2024.

APPLICATION REFERENCE
H2T_Jan25_DCO_2.4_Rev3

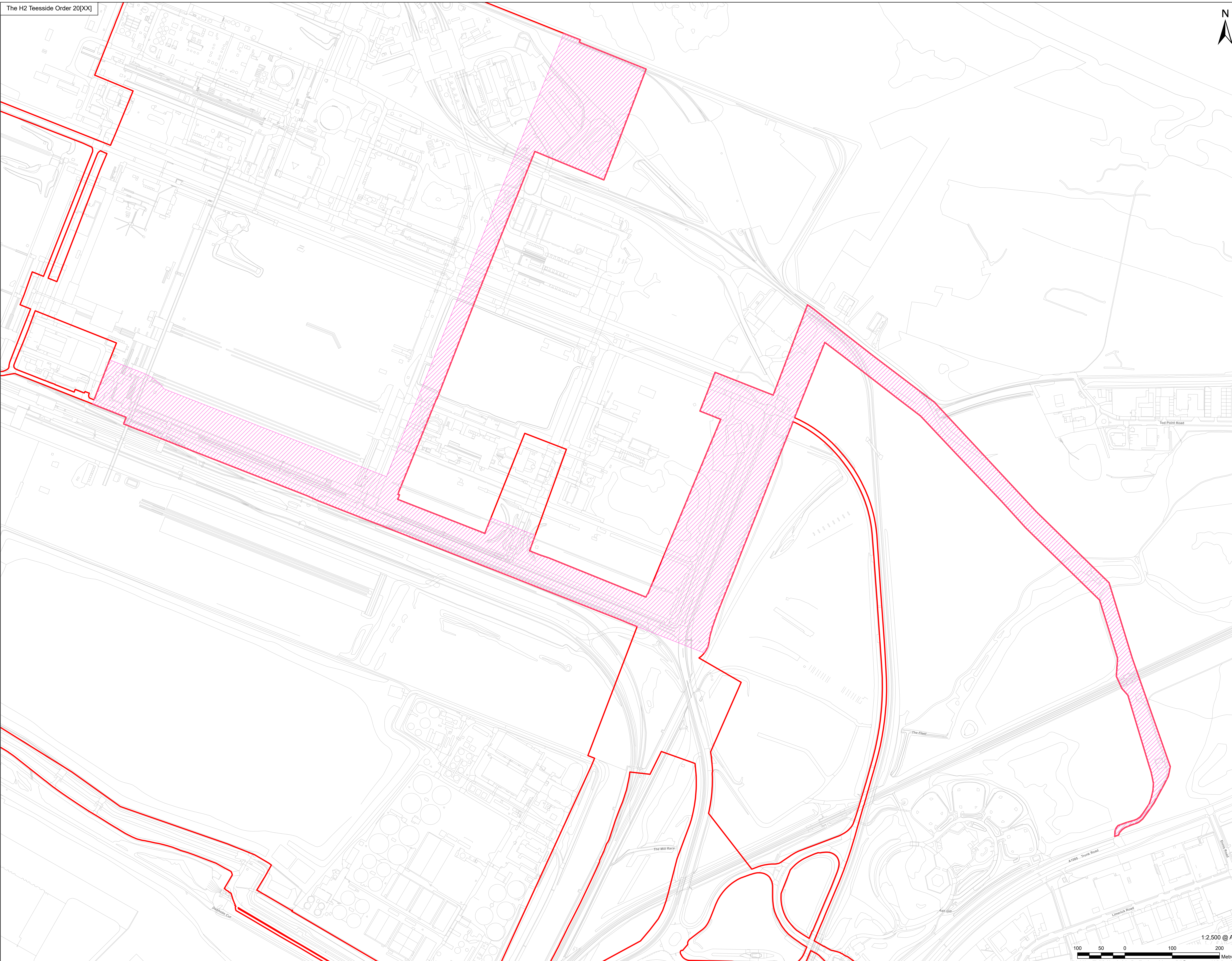
ISSUE PURPOSE
FOR CHANGE APPLICATION

PROJECT NUMBER
60689030

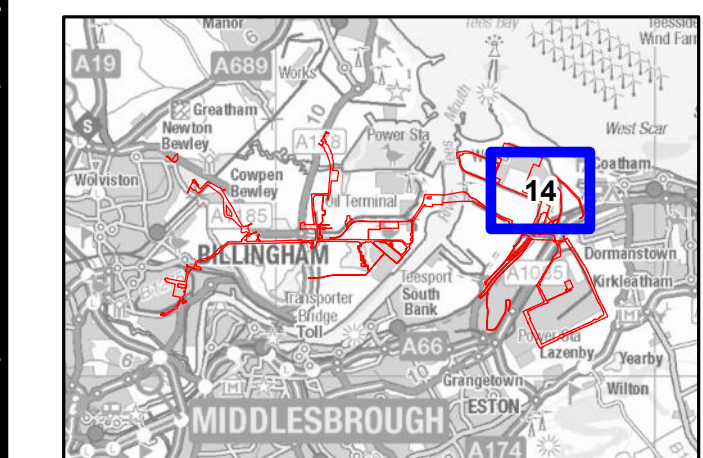
DRAWING TITLE
Works Plans
Work No. 3 - Electrical Connection Works

SHEET NUMBER
Sheet 13 of 45





Infrastructure Planning
(Applications: Prescribed Forms
and Procedure) Regulations 2009
Regulation 5(2)(j).



NOTES
1: Reproduced from Ordnance Survey digital map data © Crown copyright 2024. All rights reserved. License number 0100031673.
2: Contains Ordnance Survey Data © Crown Copyright and database right 2024.

APPLICATION REFERENCE
H2T_Jan25_DCO_2.4_Rev3

ISSUE PURPOSE
FOR CHANGE APPLICATION
PROJECT NUMBER
60689030

DRAWING TITLE
Works Plans
Work No. 4 - Water Supply
Connection Works

SHEET NUMBER
Sheet 14 of 45



This drawing has been prepared for the use of AECOM's client. It may not be used, modified, reproduced or relied upon by third parties, except as agreed by AECOM or as required by law. AECOM accepts no responsibility, and denies any liability, whatsoever, to any party that uses or relies on this drawing without AECOM's express written consent. Do not scale this document. All measurements must be obtained from the stated dimensions.



APPLICANT

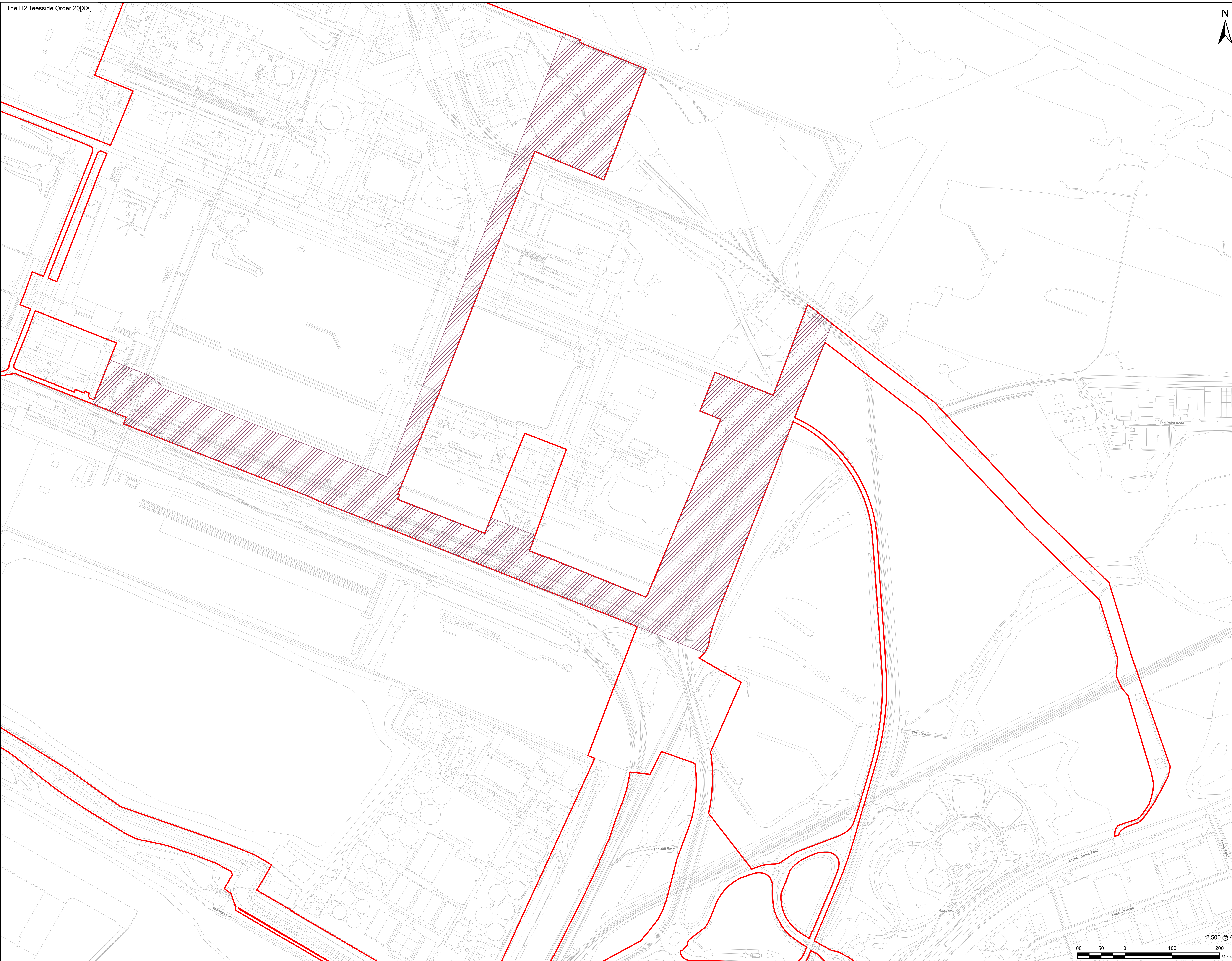


CONSULTANT

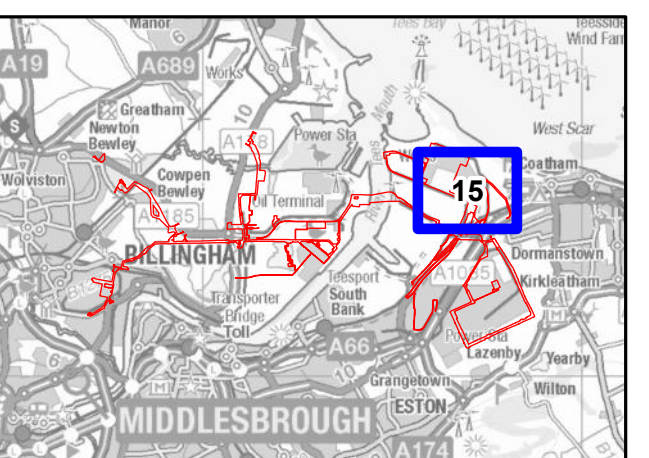
AECOM Limited
100 Embankment,
Cathedral Approach,
Manchester, M3 7FB
www.aecom.com

LEGEND

- Order Limits
- Detailed Sheet Number
- Work No. 5 - Wastewater Disposal Works



Infrastructure Planning
(Applications: Prescribed Forms
and Procedure) Regulations 2009
Regulation 5(2)(j).



NOTES

- 1: Reproduced from Ordnance Survey digital map data © Crown copyright 2024. All rights reserved. License number 0100031673.
- 2: Contains Ordnance Survey Data © Crown Copyright and database right 2024.

APPLICATION REFERENCE

H2T_Jan25_DCO_2.4_Rev3

ISSUE PURPOSE

FOR CHANGE APPLICATION

PROJECT NUMBER

60689030

DRAWING TITLE

Works Plans
Work No. 5 - Wastewater Disposal
Works

SHEET NUMBER

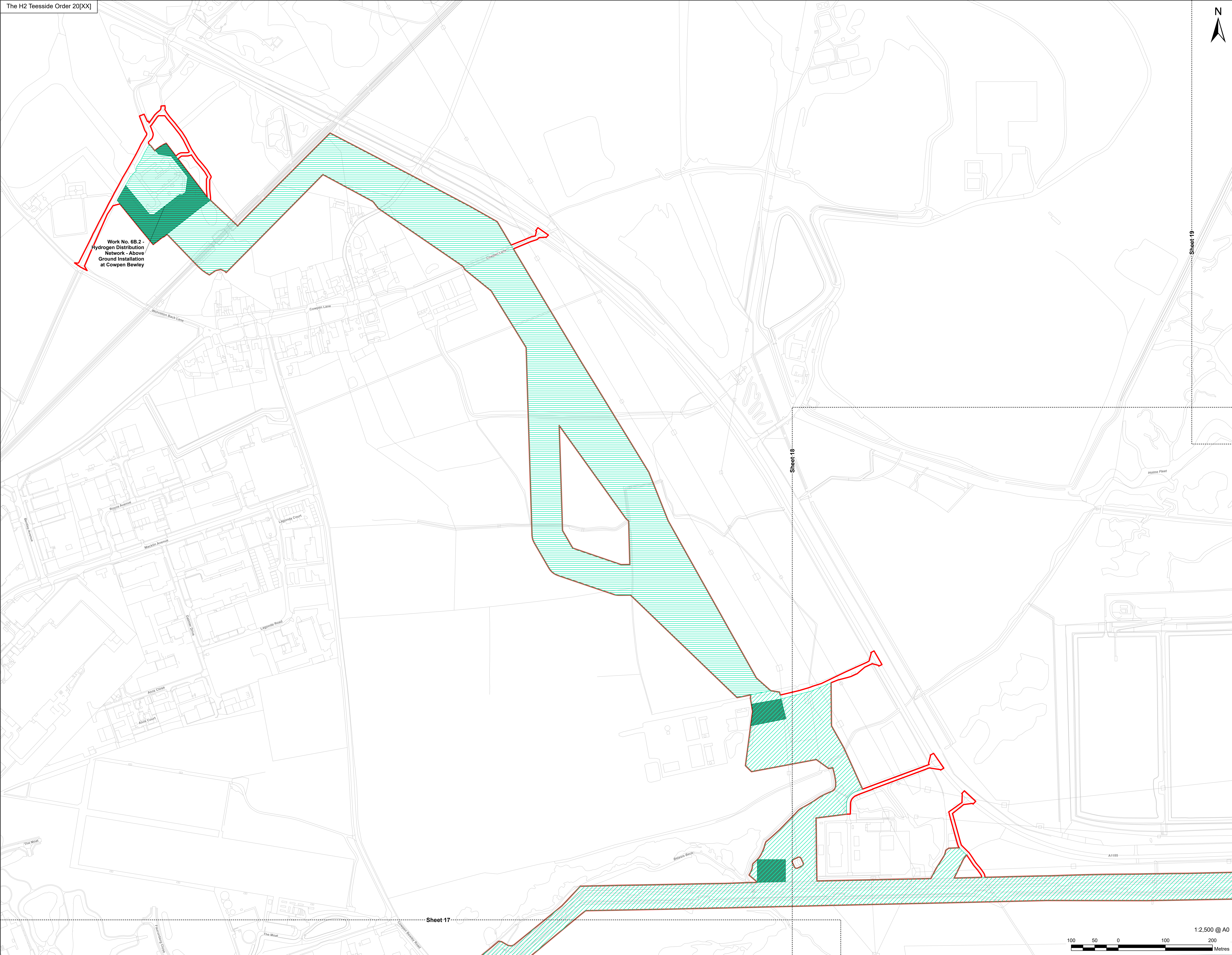
Sheet 15 of 45

This drawing has been prepared for the use of AECOM's client. It may not be used, modified, reproduced or relied upon by third parties, except as agreed by AECOM, or as required by law. AECOM accepts no responsibility, and denies any liability whatsoever, to any party that uses or relies on this drawing without AECOM's express written consent. Do not scale this document. All measurements must be obtained from the stated dimensions.



AECOM Limited
100 Embankment,
Cathedral Approach,
Manchester, M3 7FB
www.aecom.com

- Order Limits
- Detailed Sheet Number
- Work No. 6A.1 - Hydrogen Distribution Network - Overground and Underground Pipelines
- Work No. 6A.2 - Hydrogen Distribution Network - Overground and Underground Pipelines to connect to Work No. 6B.2
- Work No. 6B.1 - Hydrogen Distribution Network - Above Ground Installations
- Work No. 6B.2 - Hydrogen Distribution Network - Above Ground Installation at Cowpen Bewley



Work No. 6B.2 - Hydrogen Distribution Network - Above Ground Installation at Cowpen Bewley

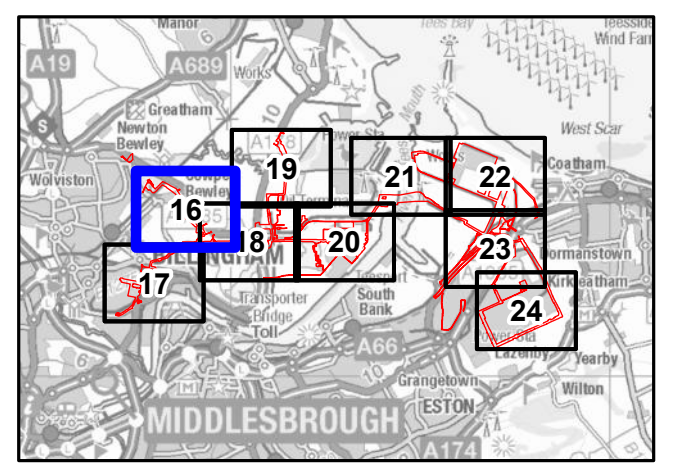


Sheet 19

Sheet 18

Sheet 17

Infrastructure Planning
(Applications: Prescribed Forms and Procedure) Regulations 2009
Regulation 5(2)(j).



NOTES

- 1: Reproduced from Ordnance Survey digital map data © Crown copyright 2024. All rights reserved. License number 0100031673.
- 2: Contains Ordnance Survey Data © Crown Copyright and database right 2024.

APPLICATION REFERENCE

H2T_Jan25_DCO_2.4_Rev3

ISSUE PURPOSE

FOR CHANGE APPLICATION

PROJECT NUMBER

60689030

DRAWING TITLE

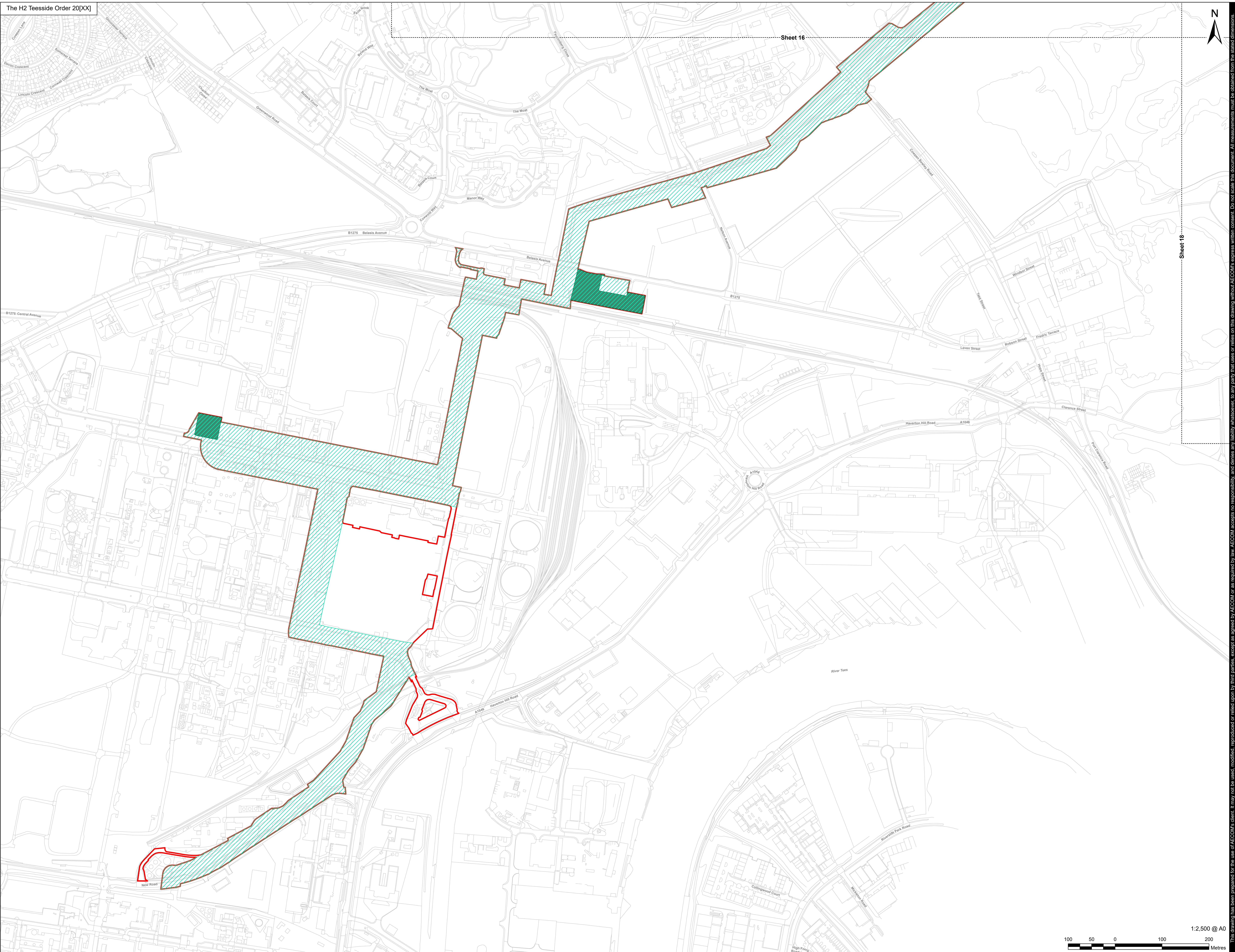
Works Plans
Work No. 6 - Hydrogen Distribution Network

SHEET NUMBER

Sheet 16 of 45



This drawing has been prepared for the use of AECOM's client. It may not be used, modified, reproduced or relied upon by third parties, except as agreed by AECOM, or as required by law. AECOM accepts no responsibility, and denies any liability whatsoever, to any party that uses or relies on this drawing without AECOM's express written consent. Do not scale this document. All measurements must be obtained from the stated dimensions.



Sheet 16

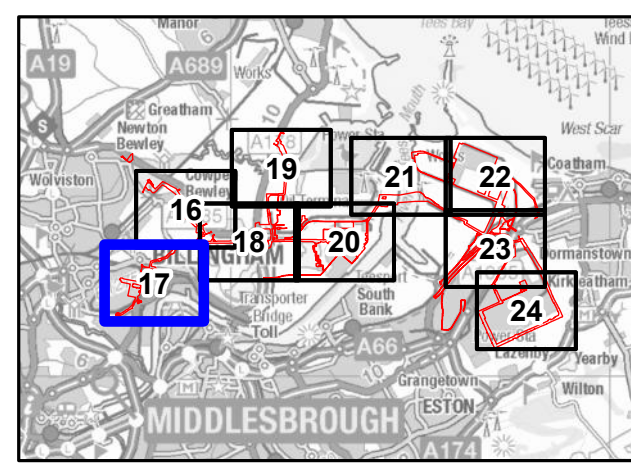
Sheet 18



LEGEND

- Order Limits
- Detailed Sheet Number
- Work No. 6A.1 - Hydrogen Distribution Network - Overground and Underground Pipelines
- Work No. 6B.1 - Hydrogen Distribution Network - Above Ground Installations

Infrastructure Planning
(Applications: Prescribed Forms and Procedure) Regulations 2009 Regulation 5(2)(j).



NOTES
1: Reproduced from Ordnance Survey digital map data © Crown copyright 2024. All rights reserved. License number 0100031673.
2: Contains Ordnance Survey Data © Crown Copyright and database right 2024.

APPLICATION REFERENCE
H2T_Jan25_DCO_2.4_Rev3

ISSUE PURPOSE
FOR CHANGE APPLICATION

PROJECT NUMBER
60689030

DRAWING TITLE
Works Plans
Work No. 6 - Hydrogen Distribution Network

SHEET NUMBER
Sheet 17 of 45



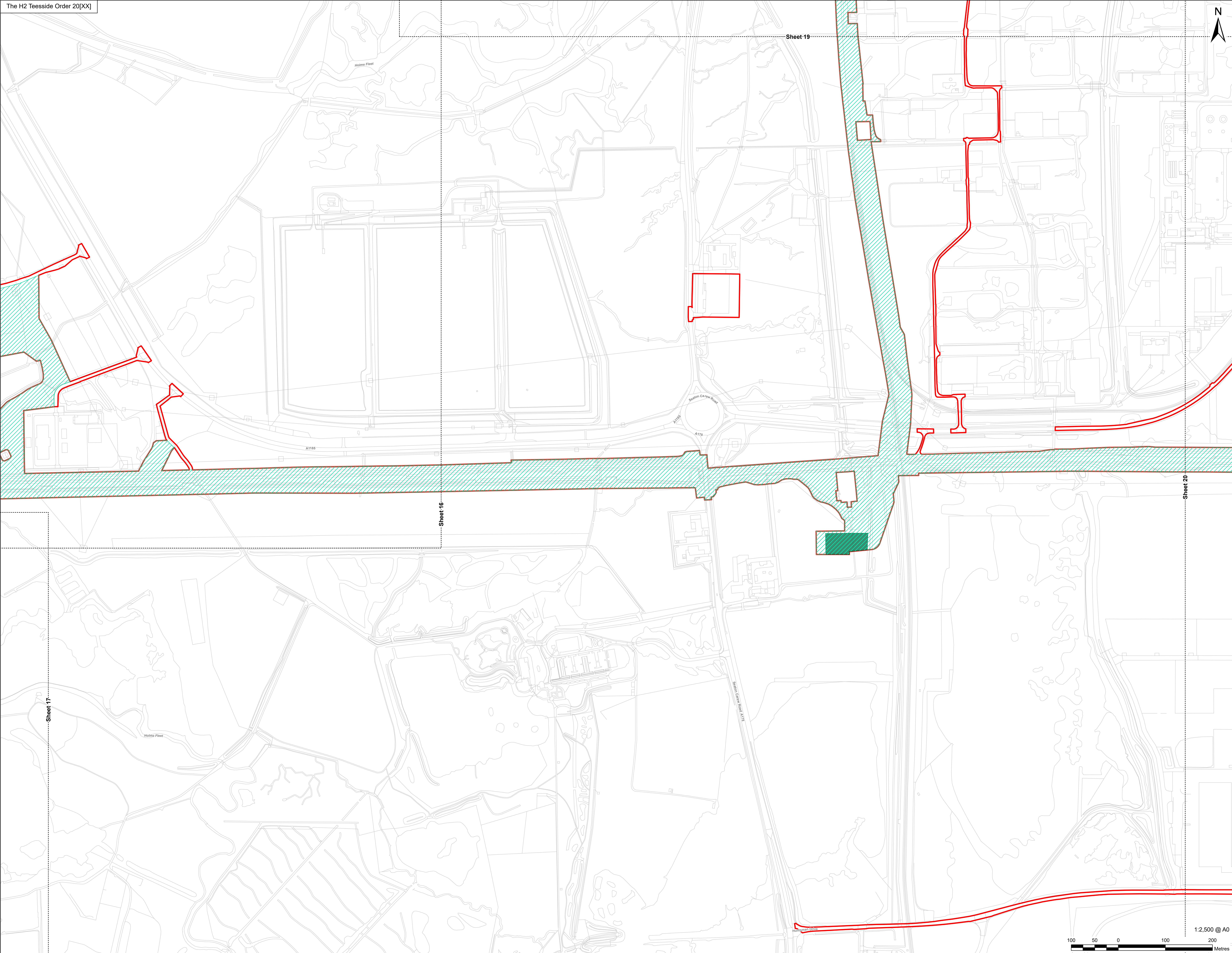
1:2,500 @ A0

This drawing has been prepared for the use of AECOM's client. It may not be used, modified, reproduced or relied upon by third parties, except as agreed by AECOM, or as required by law. AECOM accepts no responsibility, and denies any liability, whatsoever, to any party that uses or relies on this drawing without AECOM's express written consent. All measurements must be obtained from the stated dimensions.

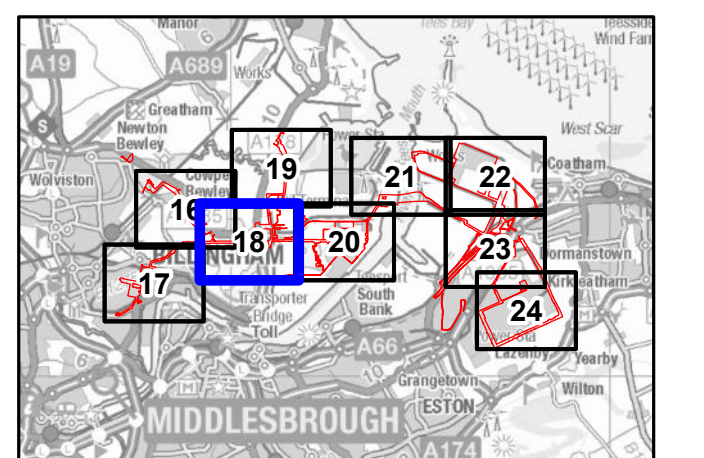


AECOM Limited
100 Embankment,
Cathedral Approach,
Manchester, M3 7FB
www.aecom.com

- Order Limits
- Detailed Sheet Number
- Distribution Network - Overground and Underground Pipelines
- Work No. 6A.1 - Hydrogen
- Distribution Network - Above Ground Installations



Infrastructure Planning
(Applications: Prescribed Forms
and Procedure) Regulations 2009
Regulation 5(2)(j).



NOTES

- 1: Reproduced from Ordnance Survey digital map data © Crown copyright 2024. All rights reserved. License number 0100031673.
- 2: Contains Ordnance Survey Data © Crown Copyright and database right 2024.

APPLICATION REFERENCE

H2T_Jan25_DCO_2.4_Rev3

ISSUE PURPOSE

FOR CHANGE APPLICATION

PROJECT NUMBER

60689030

DRAWING TITLE

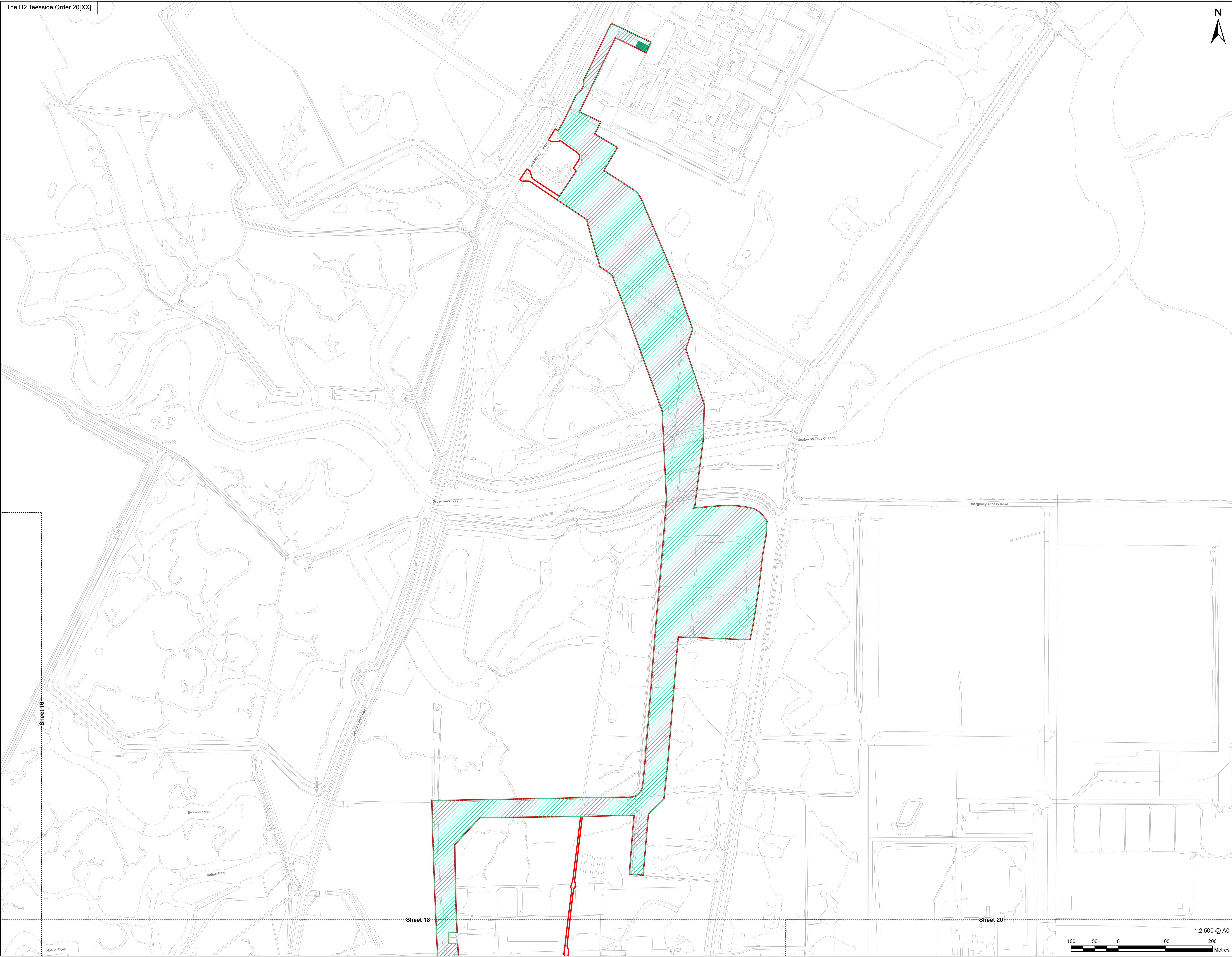
Works Plans
Work No. 6 - Hydrogen Distribution
Network

SHEET NUMBER

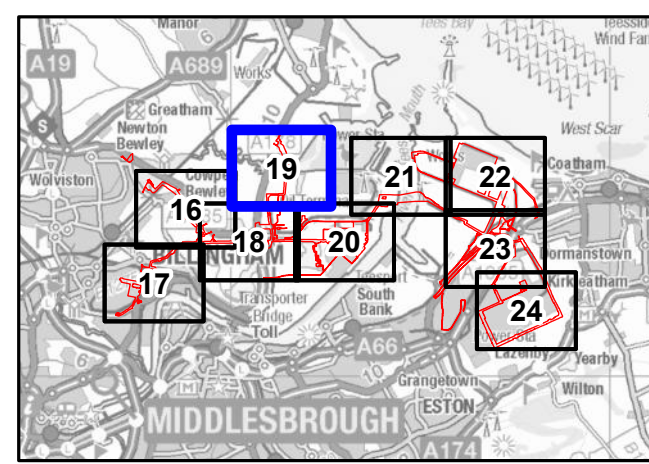
Sheet 18 of 45



This drawing has been prepared for the use of AECOM's client. It may not be used, modified, reproduced or relied upon by third parties, except as agreed by AECOM, or as required by law. AECOM accepts no responsibility, and denies any liability, whatsoever, to any party that uses or relies on this drawing without AECOM's express written consent. Do not scale this document. All measurements must be obtained from the stated dimensions.



Infrastructure Planning
(Applications: Prescribed Forms
and Procedure) Regulations 2009
Regulation 5(2)(j).



NOTES
1: Reproduced from Ordnance Survey digital map data © Crown copyright 2024. All rights reserved. License number 0100031673.
2: Contains Ordnance Survey Data © Crown Copyright and database right 2024.

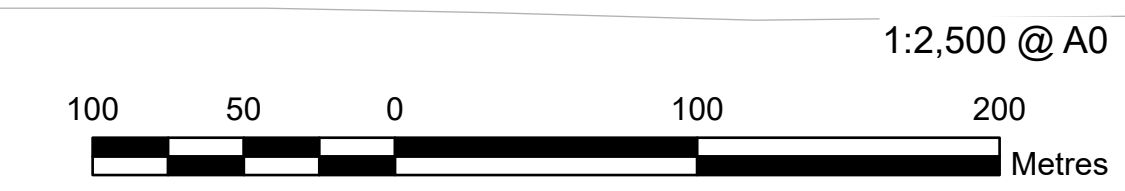
APPLICATION REFERENCE
H2T_Jan25_DCO_2.4_Rev3

ISSUE PURPOSE
FOR CHANGE APPLICATION

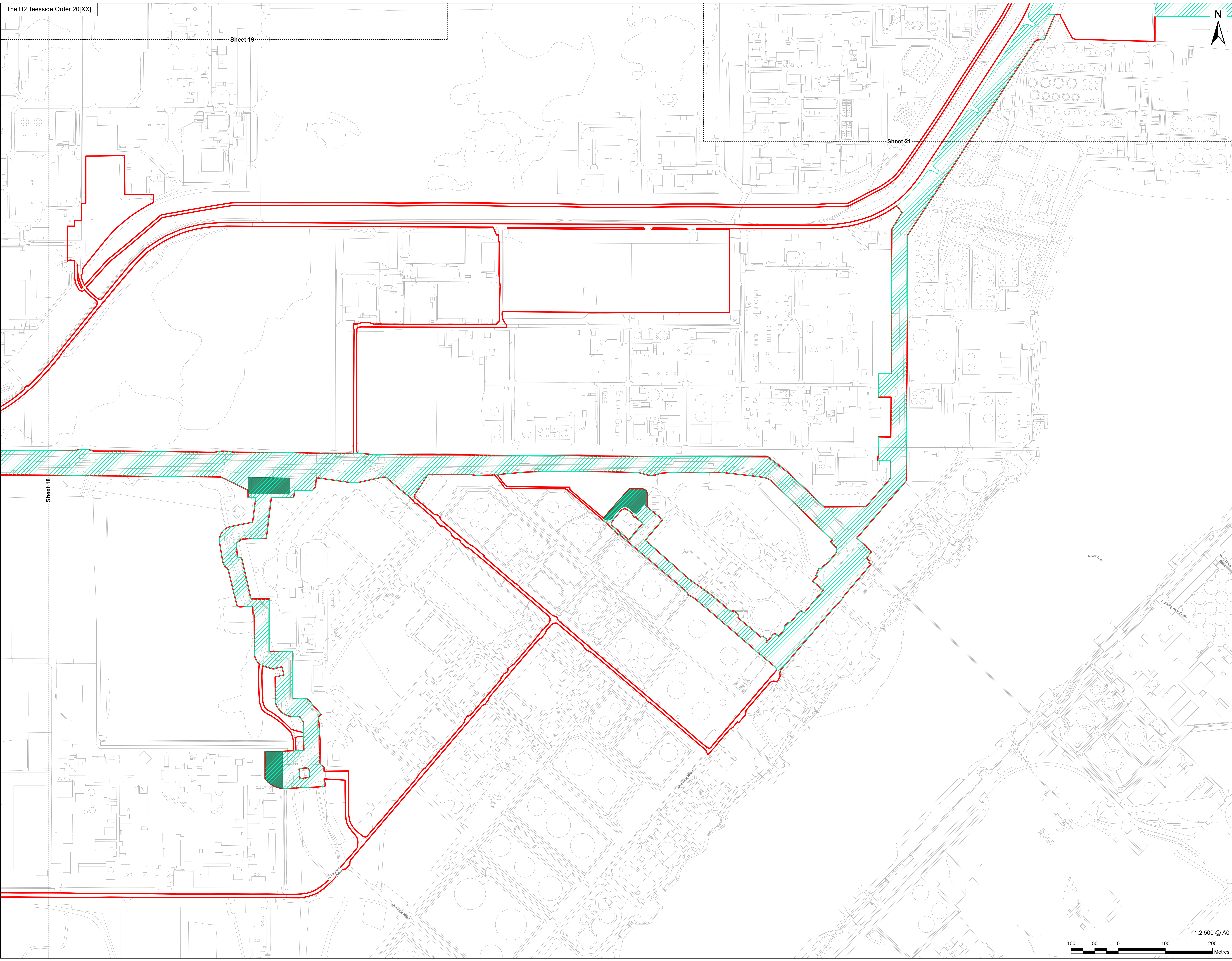
PROJECT NUMBER
60689030

DRAWING TITLE
Works Plans
Work No. 6 - Hydrogen Distribution Network

SHEET NUMBER
Sheet 19 of 45



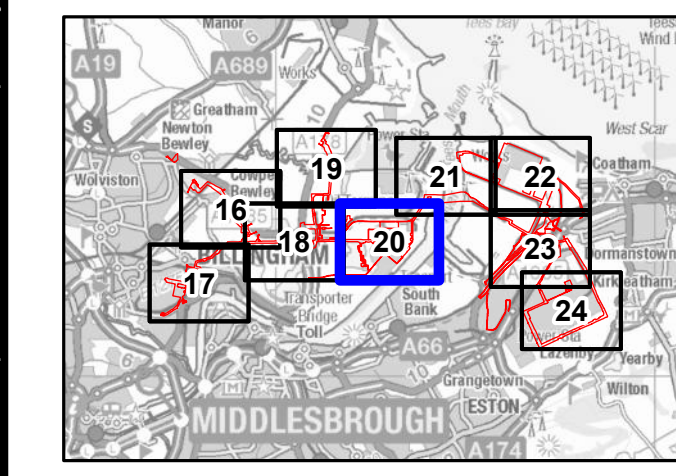
Drawn: MMB Checked: SM Approved: JL Date: 2025-01-21



LEGEND

	Order Limits
	Detailed Sheet Number
	Work No. 6A.1 - Hydrogen Distribution Network - Overground and Underground Pipelines
	Work No. 6B.1 - Hydrogen Distribution Network - Above Ground Installations

Infrastructure Planning
(Applications: Prescribed Forms and Procedure) Regulations 2009 Regulation 5(2)(j).



NOTES
1: Reproduced from Ordnance Survey digital map data © Crown copyright 2024. All rights reserved. License number 0100031673.
2: Contains Ordnance Survey Data © Crown Copyright and database right 2024.

APPLICATION REFERENCE
H2T_Jan25_DCO_2.4_Rev3

ISSUE PURPOSE
FOR CHANGE APPLICATION

PROJECT NUMBER
60689030

DRAWING TITLE
Works Plans
Work No. 6 - Hydrogen Distribution Network

SHEET NUMBER
Sheet 20 of 45

Revision: 03




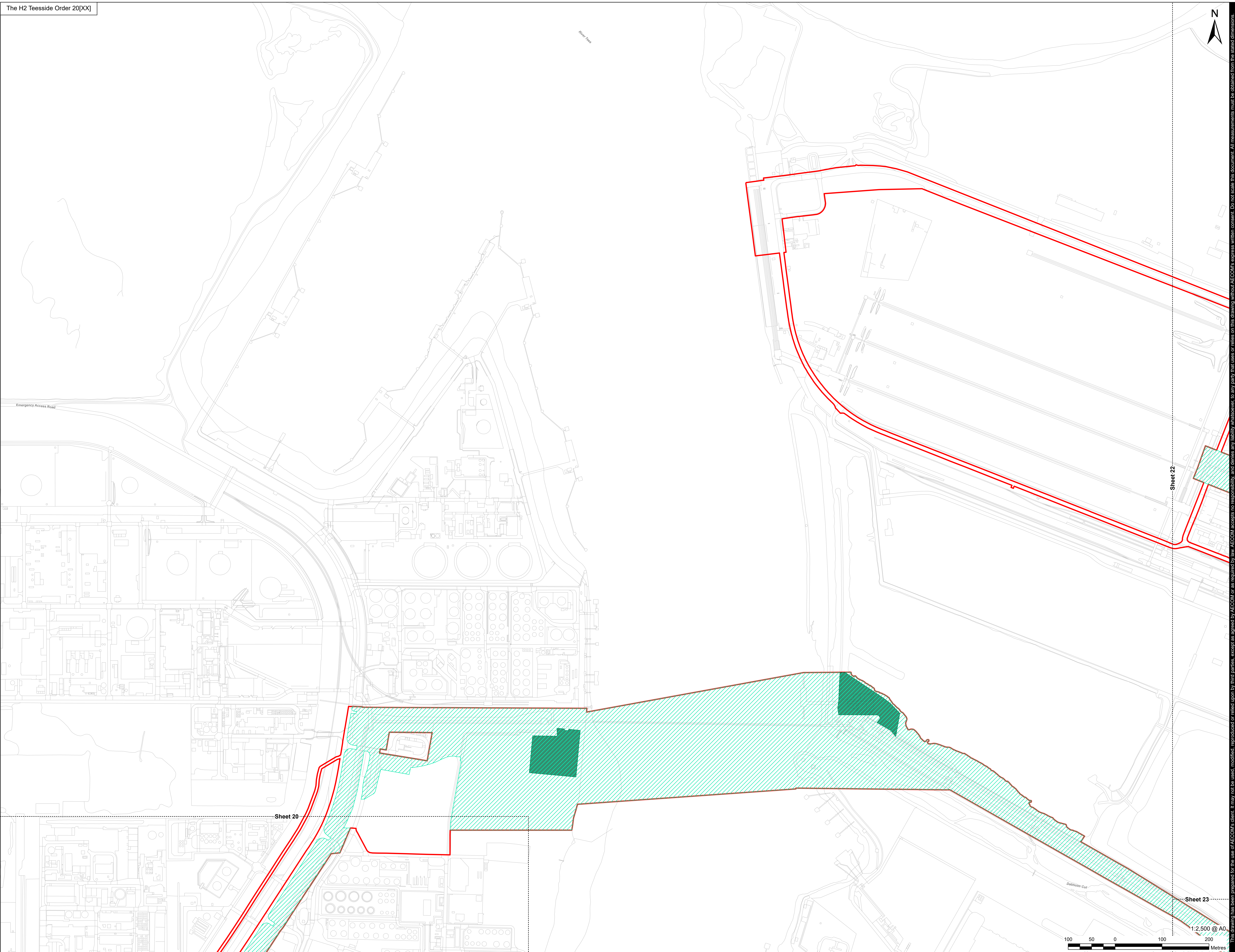
1:2,500 @ A0

This drawing has been prepared for the use of AECOM's client. It may not be used, modified, reproduced or relied upon by third parties, except as agreed by AECOM, and denies any liability whatsoever, to any party that uses or relies on this drawing without AECOM's express written consent. Do not scale this document. All measurements must be obtained from the stated dimensions.



AECOM Limited
100 Embankment,
Cathedral Approach,
Manchester, M3 7FB
www.aecom.com

- Order Limits
- Detailed Sheet Number
- Work No. 6A.1 - Hydrogen Distribution Network - Overground and Underground Pipelines
- Work No. 6B.1 - Hydrogen Distribution Network - Above Ground Installations

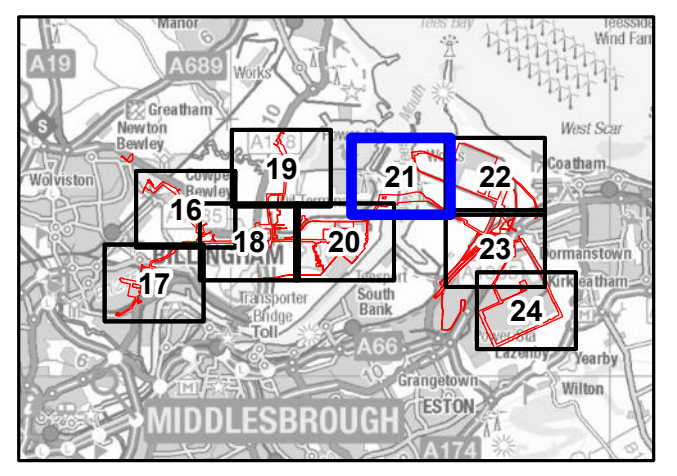


Sheet 22

Sheet 20

Sheet 23

Infrastructure Planning
(Applications: Prescribed Forms and Procedure) Regulations 2009 Regulation 5(2)(j).



NOTES

- 1: Reproduced from Ordnance Survey digital map data © Crown copyright 2024. All rights reserved. License number 0100031673.
- 2: Contains Ordnance Survey Data © Crown Copyright and database right 2024.

APPLICATION REFERENCE

H2T_Jan25_DCO_2.4_Rev3

ISSUE PURPOSE

FOR CHANGE APPLICATION

PROJECT NUMBER

60689030

DRAWING TITLE

Works Plans
Work No. 6 - Hydrogen Distribution Network

SHEET NUMBER

Sheet 21 of 45



This drawing has been prepared for the use of AECOM's client. It may not be used, modified, reproduced or relied upon by third parties, except as agreed by AECOM, or as required by law. AECOM accepts no responsibility, and denies any liability whatsoever, to any party that uses or relies on this drawing without AECOM's express written consent. Do not scale this document. All measurements must be obtained from the stated dimensions.






APPLICANT

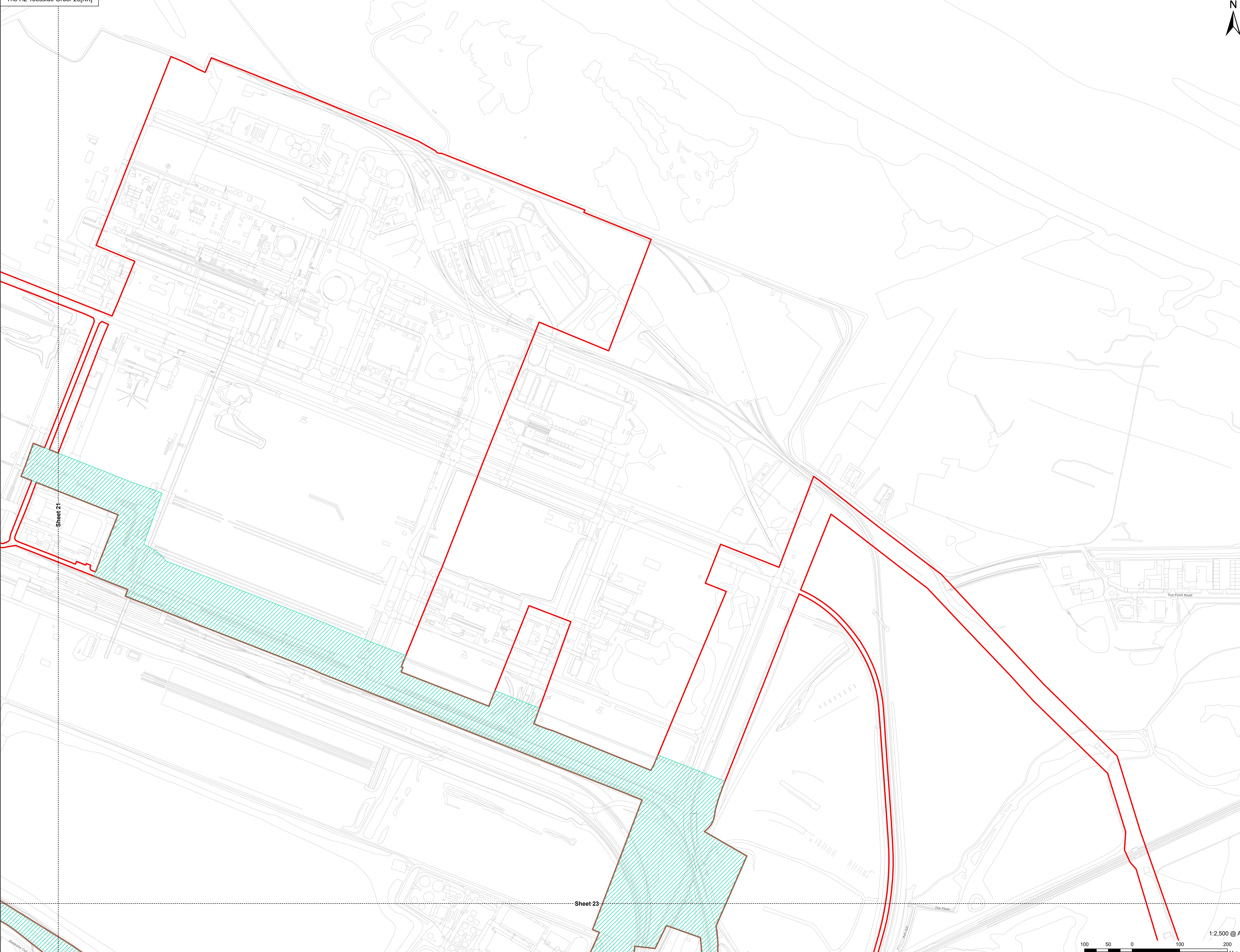


CONSULTANT

AECOM Limited
100 Embankment,
Cathedral Approach,
Manchester, M3 7FB
www.aecom.com

LEGEND

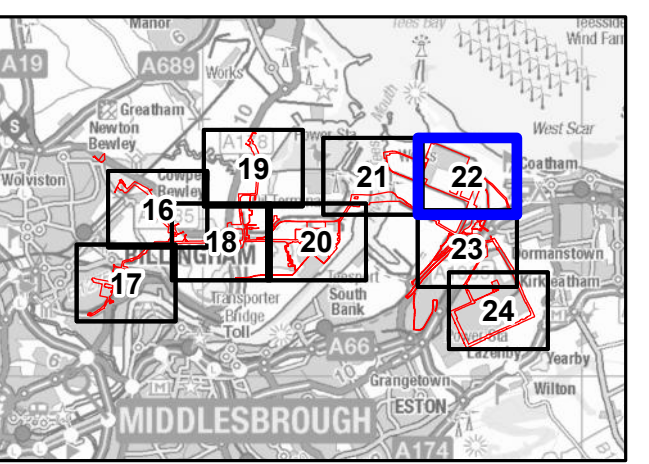
-  Order Limits
-  Detailed Sheet Number
-  Distribution Network - Overground and Underground Pipelines



Sheet 21

Sheet 23

Infrastructure Planning
(Applications: Prescribed Forms
and Procedure) Regulations 2009
Regulation 5(2)(j).



NOTES

- 1: Reproduced from Ordnance Survey digital map data © Crown copyright 2024. All rights reserved. License number 0100031673.
- 2: Contains Ordnance Survey Data © Crown Copyright and database right 2024.

APPLICATION REFERENCE

H2T_Jan25_DCO_2.4_Rev3

ISSUE PURPOSE

FOR CHANGE APPLICATION

PROJECT NUMBER

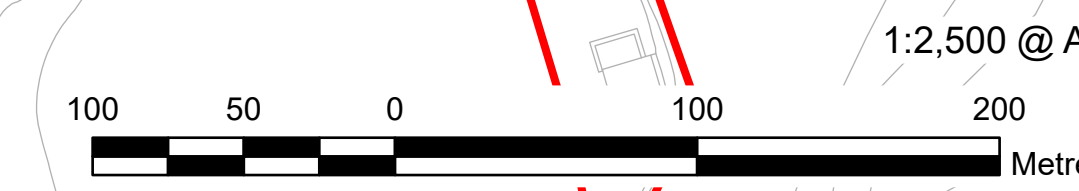
60689030

DRAWING TITLE

Works Plans
Work No. 6 - Hydrogen Distribution
Network

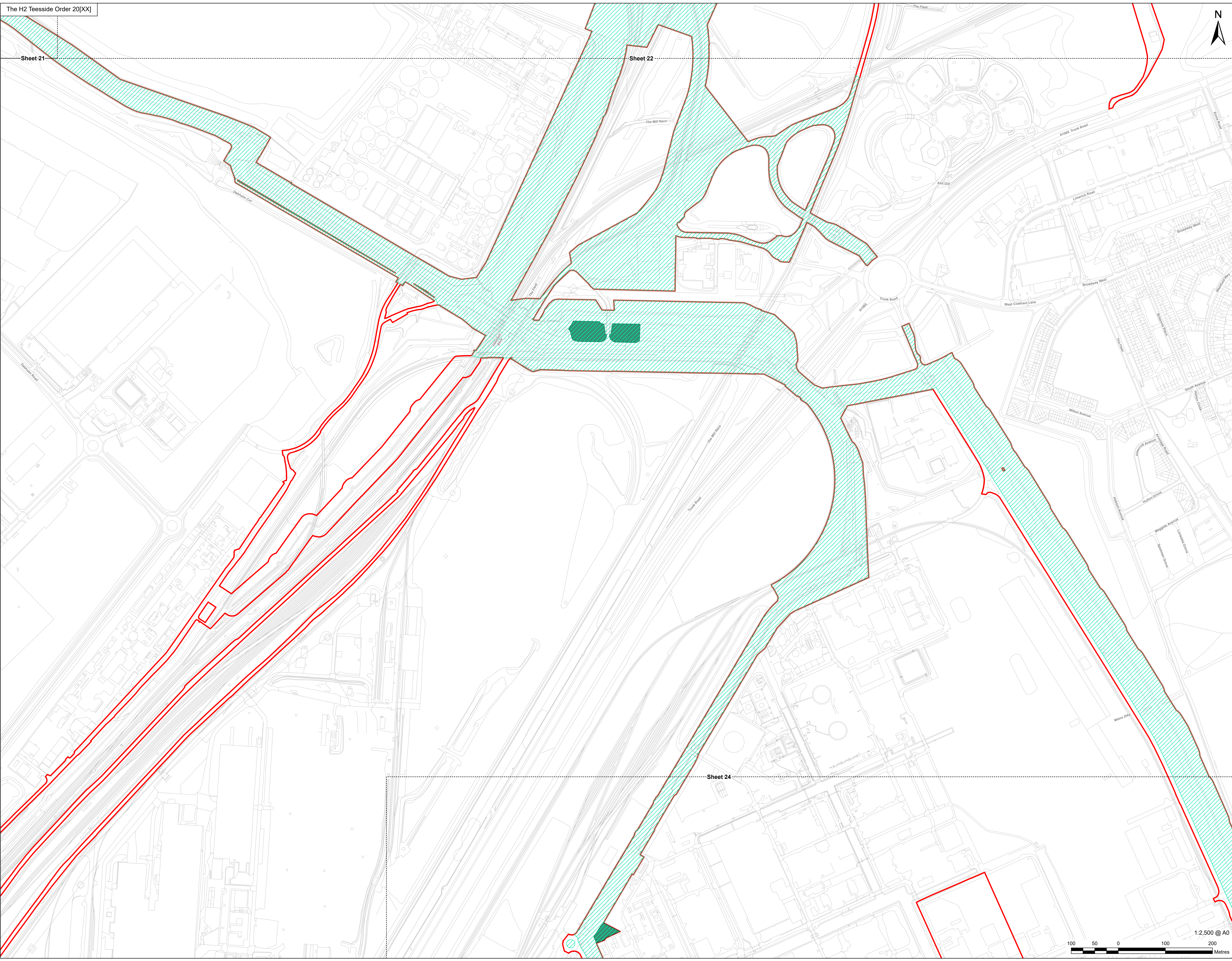
SHEET NUMBER

Sheet 22 of 45



This drawing has been prepared for the use of AECOM's client. It may not be used, modified, reproduced or relied upon by third parties, except as agreed by AECOM, or as required by law. AECOM accepts no responsibility, and denies any liability, whatsoever, to any party that uses or relies on this drawing without AECOM's express written consent. Do not scale this document. All measurements must be obtained from the stated dimensions.

Drawn: MMB Checked: SM Approved: JL Date: 2025-01-21



The H2 Teesside Order 20[XX]

Sheet 21

Sheet 22

Sheet 24



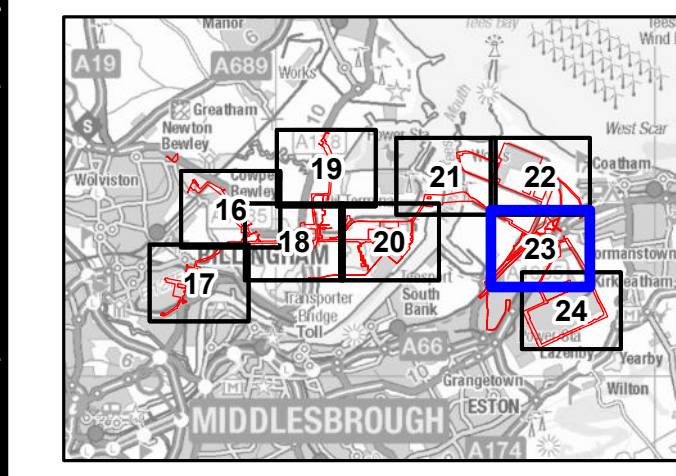
PROJECT
H2Teesside DCO

APPLICANT
h2 Teesside

CONSULTANT
AECOM Limited
100 Embankment,
Cathedral Approach,
Manchester, M3 7FB
www.aecom.com

LEGEND
Order Limits
Detailed Sheet Number
Work No. 6A.1 - Hydrogen
Distribution Network - Overground
and Underground Pipelines
Work No. 6B.1 - Hydrogen
Distribution Network - Above Ground
Installations

Infrastructure Planning
(Applications: Prescribed Forms
and Procedure) Regulations 2009
Regulation 5(2)(j).



NOTES
1: Reproduced from Ordnance Survey digital map data © Crown copyright 2024. All rights reserved. License number 0100031673.
2: Contains Ordnance Survey Data © Crown Copyright and database right 2024.

APPLICATION REFERENCE
H2T_Jan25_DCO_2.4_Rev3

ISSUE PURPOSE
FOR CHANGE APPLICATION

PROJECT NUMBER
60689030

DRAWING TITLE
Works Plans
Work No. 6 - Hydrogen Distribution
Network

SHEET NUMBER
Sheet 23 of 45



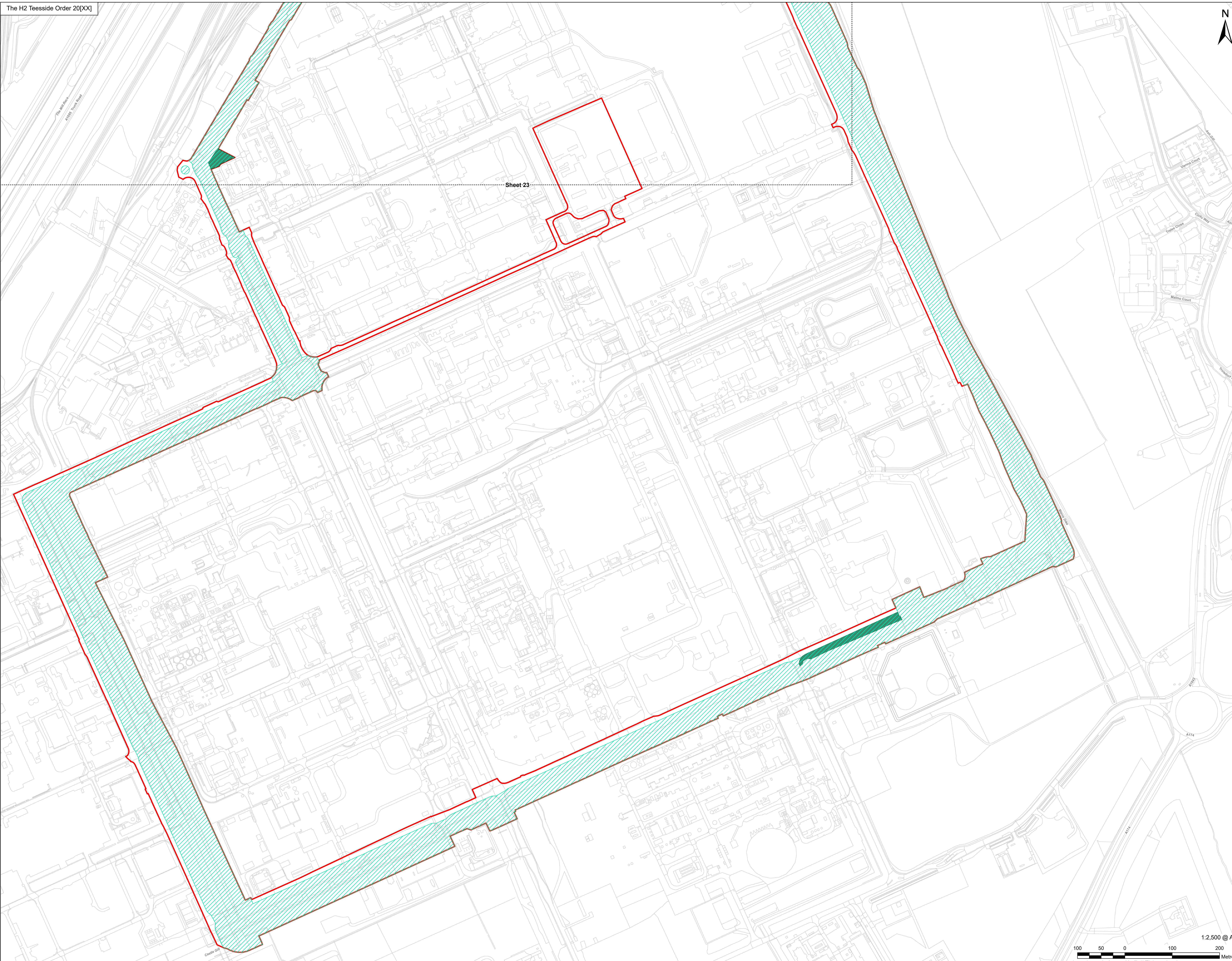
Revision: 03

This drawing has been prepared for the use of AECOM's client. It may not be used, modified, reproduced or relied upon by third parties, except as agreed by AECOM, or as required by law. AECOM accepts no responsibility, and denies any liability, whatsoever, to any party that uses or relies on this drawing without AECOM's express written consent. Do not scale this document. All measurements must be obtained from the stated dimensions.

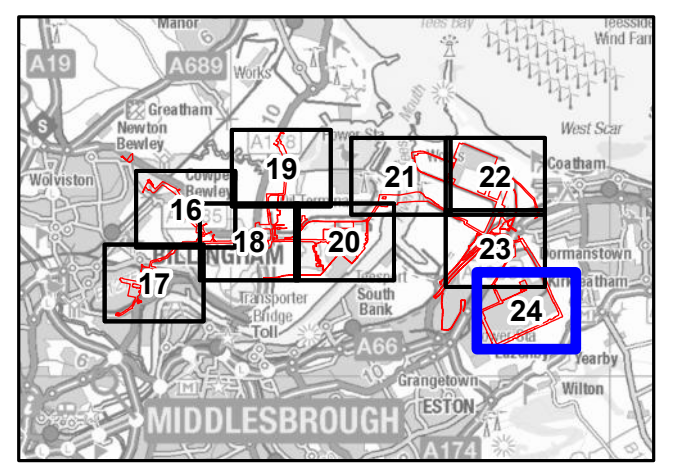


AECOM Limited
100 Embankment,
Cathedral Approach,
Manchester, M3 7FB
www.aecom.com

- Order Limits
- Detailed Sheet Number
- Work No. 6A.1 - Hydrogen Distribution Network - Overground and Underground Pipelines
- Work No. 6B.1 - Hydrogen Distribution Network - Above Ground Installations



Infrastructure Planning
(Applications: Prescribed Forms and Procedure) Regulations 2009 Regulation 5(2)(j).



NOTES

- 1: Reproduced from Ordnance Survey digital map data © Crown copyright 2024. All rights reserved. License number 0100031673.
- 2: Contains Ordnance Survey Data © Crown Copyright and database right 2024.

APPLICATION REFERENCE

H2T_Jan25_DCO_2.4_Rev3

ISSUE PURPOSE

FOR CHANGE APPLICATION

PROJECT NUMBER

60689030

DRAWING TITLE

Works Plans
Work No. 6 - Hydrogen Distribution Network

SHEET NUMBER

Sheet 24 of 45



This drawing has been prepared for the use of AECOM's client. It may not be used, modified, reproduced or relied upon by third parties, except as agreed by AECOM, or as required by law. AECOM accepts no responsibility, and denies any liability, whatsoever, to any party that uses or relies on this drawing without AECOM's express written consent. All measurements must be obtained from the stated dimensions.







APPLICANT

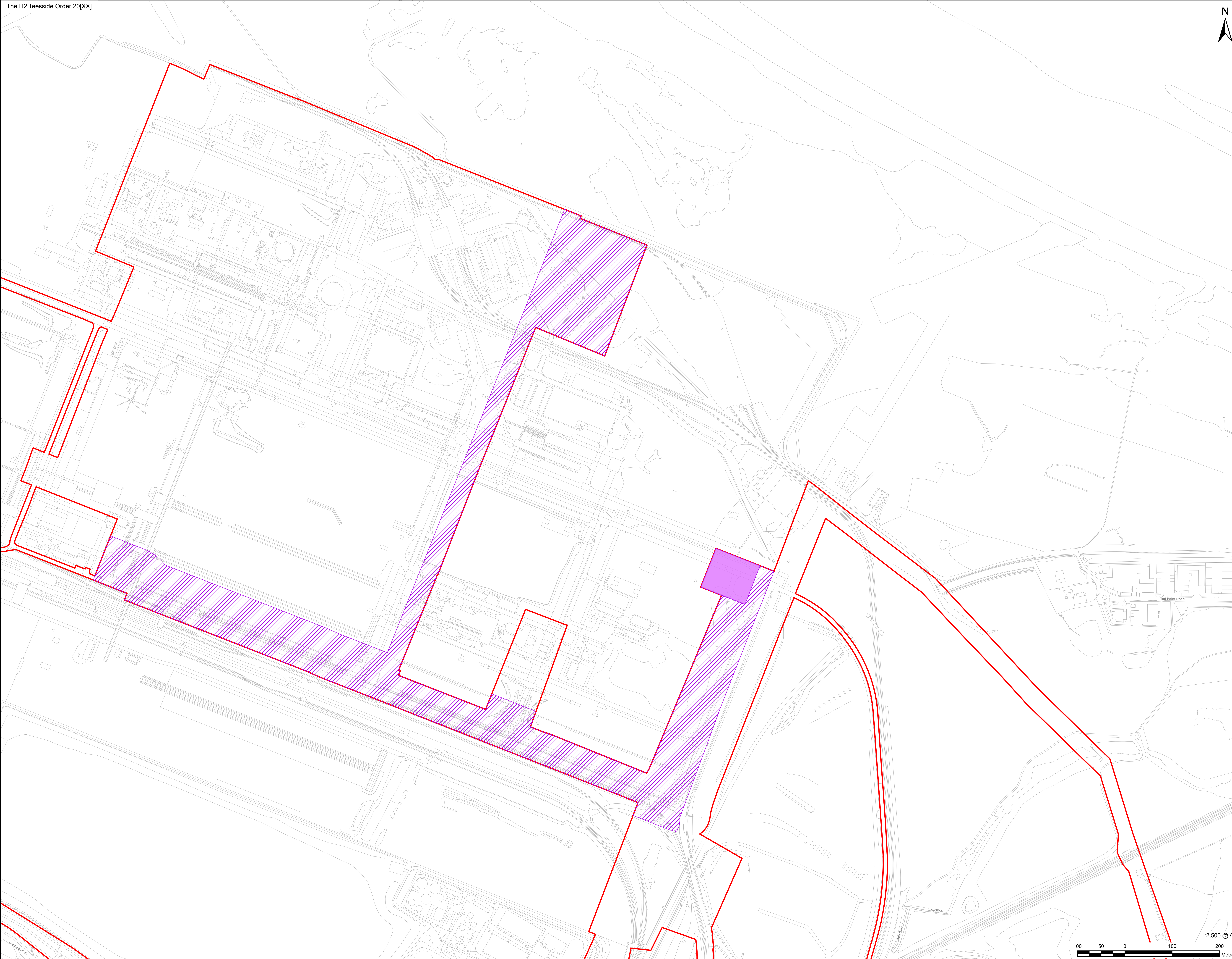


CONSULTANT

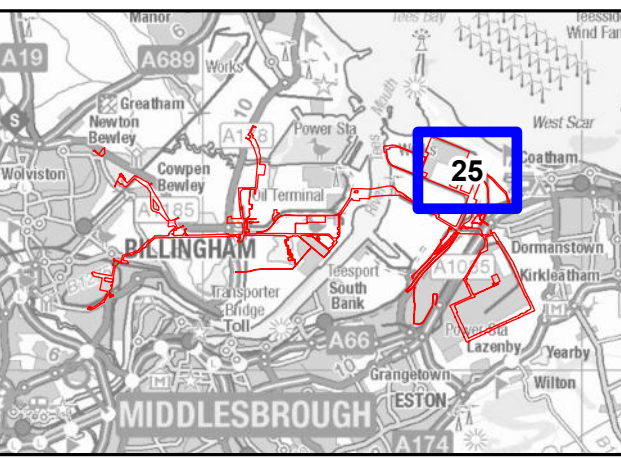
AECOM Limited
100 Embankment,
Cathedral Approach,
Manchester, M3 7FB
www.aecom.com

LEGEND

-  Order Limits
-  Detailed Sheet Number
-  Work No. 7A - Carbon Dioxide - Export Pipeline
-  Work No. 7B - Carbon Dioxide - Above Ground Installation



Infrastructure Planning
(Applications: Prescribed Forms
and Procedure) Regulations 2009
Regulation 5(2)(j).



NOTES

- 1: Reproduced from Ordnance Survey digital map data © Crown copyright 2024. All rights reserved. License number 0100031673.
- 2: Contains Ordnance Survey Data © Crown Copyright and database right 2024.

APPLICATION REFERENCE

H2T_Jan25_DCO_2.4_Rev3

ISSUE PURPOSE

FOR CHANGE APPLICATION

PROJECT NUMBER

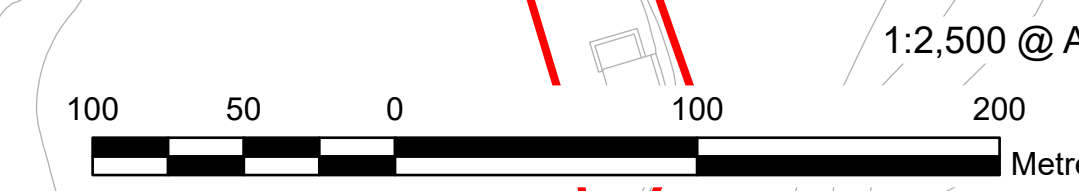
60689030

DRAWING TITLE

Works Plans
Work No. 7 - Carbon Dioxide Export
Pipeline Pipeline and Compression
Station

SHEET NUMBER

Sheet 25 of 45



This drawing has been prepared for the use of AECOM's client. It may not be used, modified, reproduced or relied upon by third parties, except as agreed by AECOM, or as required by law. AECOM accepts no responsibility, and denies any liability, whatsoever, to any party that uses or relies on this drawing without AECOM's express written consent. Do not scale this document. All measurements must be obtained from the stated dimensions.






APPLICANT

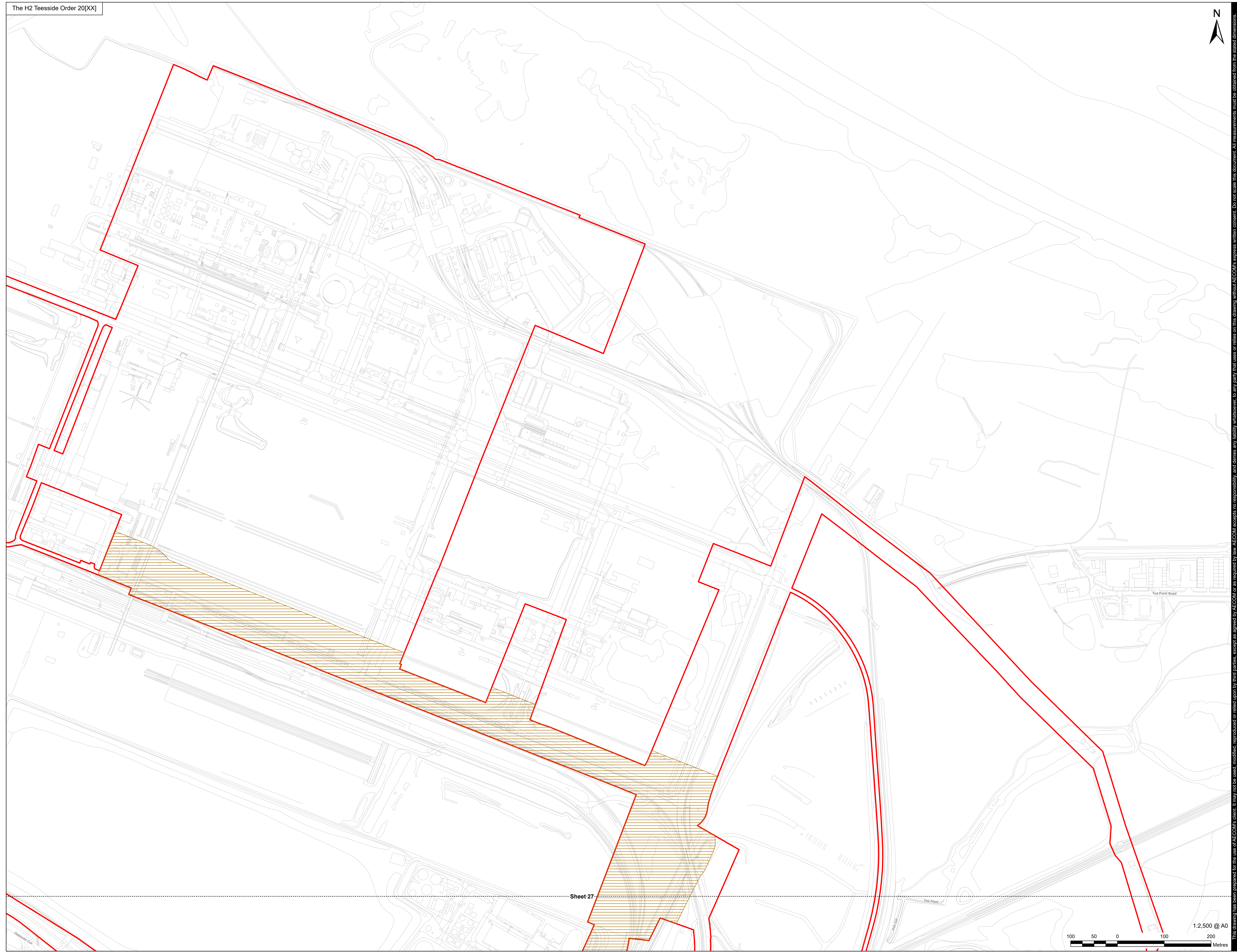


CONSULTANT

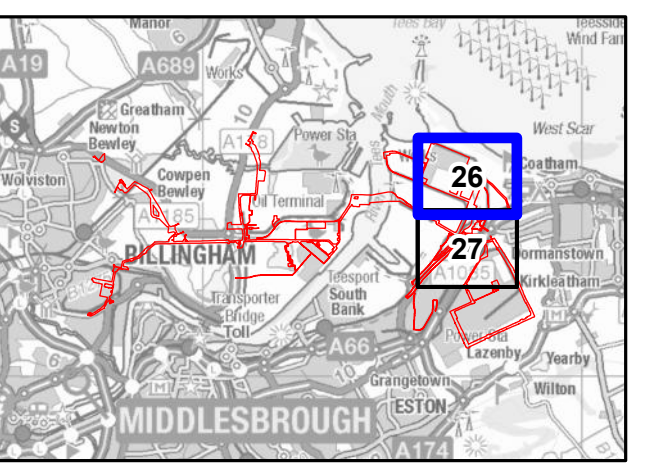
AECOM Limited
100 Embankment,
Cathedral Approach,
Manchester, M3 7FB
www.aecom.com

LEGEND

-  Order Limits
-  Detailed Sheet Number
-  Work No. 8 - Oxygen and Nitrogen Gas Connections



Infrastructure Planning
(Applications: Prescribed Forms
and Procedure) Regulations 2009
Regulation 5(2)(j).



NOTES

- 1: Reproduced from Ordnance Survey digital map data © Crown copyright 2024. All rights reserved. License number 0100031673.
- 2: Contains Ordnance Survey Data © Crown Copyright and database right 2024.

APPLICATION REFERENCE

H2T_Jan25_DCO_2.4_Rev3

ISSUE PURPOSE

FOR CHANGE APPLICATION

PROJECT NUMBER

60689030

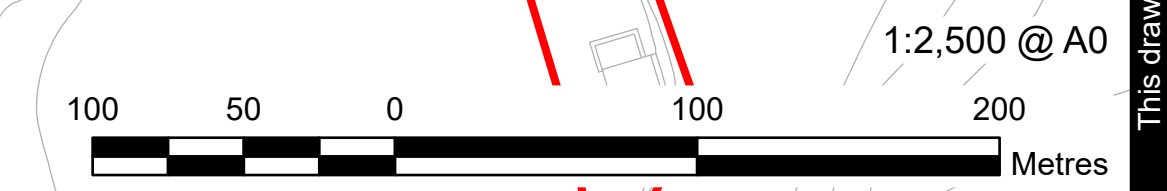
DRAWING TITLE

Works Plans
Work No. 8 - Oxygen and Nitrogen
Gas Connections

SHEET NUMBER

Sheet 26 of 45

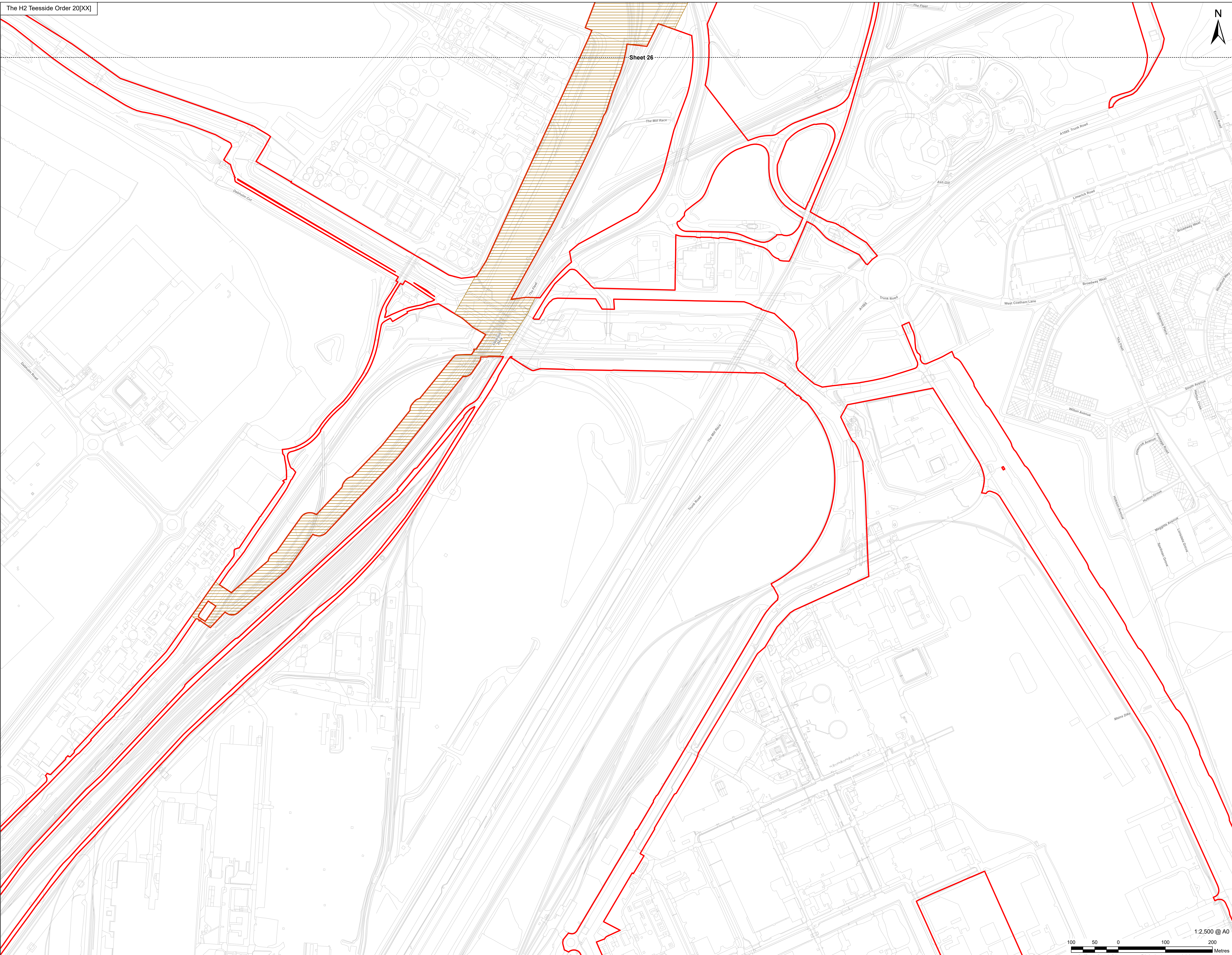
Sheet 27



This drawing has been prepared for the use of AECOM's client. It may not be used, modified, reproduced or relied upon by third parties, except as agreed by AECOM, or as required by law. AECOM accepts no responsibility, and denies any liability, whatsoever, to any party that uses or relies on this drawing without AECOM's express written consent. Do not scale this document. All measurements must be obtained from the stated dimensions.

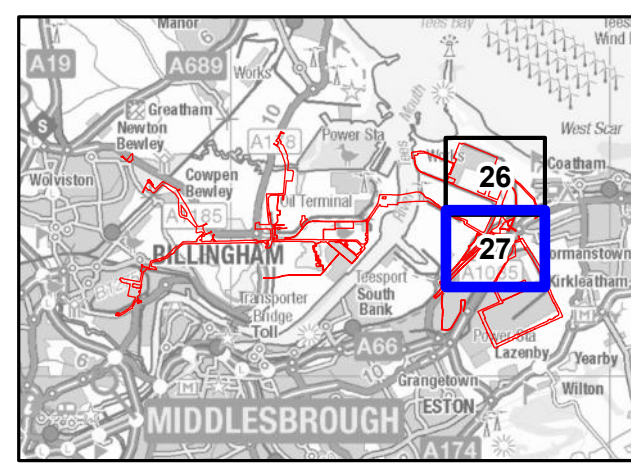


- Order Limits
- Detailed Sheet Number
- Work No. 8 - Oxygen and Nitrogen Gas Connections



This drawing has been prepared for the use of AECOM's client. It may not be used, modified, reproduced or relied upon by third parties, except as agreed by AECOM, or as required by law. AECOM accepts no responsibility, and denies any liability, whatsoever, to any party that uses or relies on this drawing without AECOM's express written consent. Do not scale this document. All measurements must be obtained from the stated dimensions.

Infrastructure Planning
(Applications: Prescribed Forms and Procedure) Regulations 2009
Regulation 5(2)(j).



NOTES
1: Reproduced from Ordnance Survey digital map data © Crown copyright 2024. All rights reserved. License number 0100031673.
2: Contains Ordnance Survey Data © Crown Copyright and database right 2024.

APPLICATION REFERENCE
H2T_Jan25_DCO_2.4_Rev3

ISSUE PURPOSE
FOR CHANGE APPLICATION

PROJECT NUMBER
60689030

DRAWING TITLE
Works Plans
Work No. 8 - Oxygen and Nitrogen Gas Connections

SHEET NUMBER
Sheet 27 of 45








APPLICANT

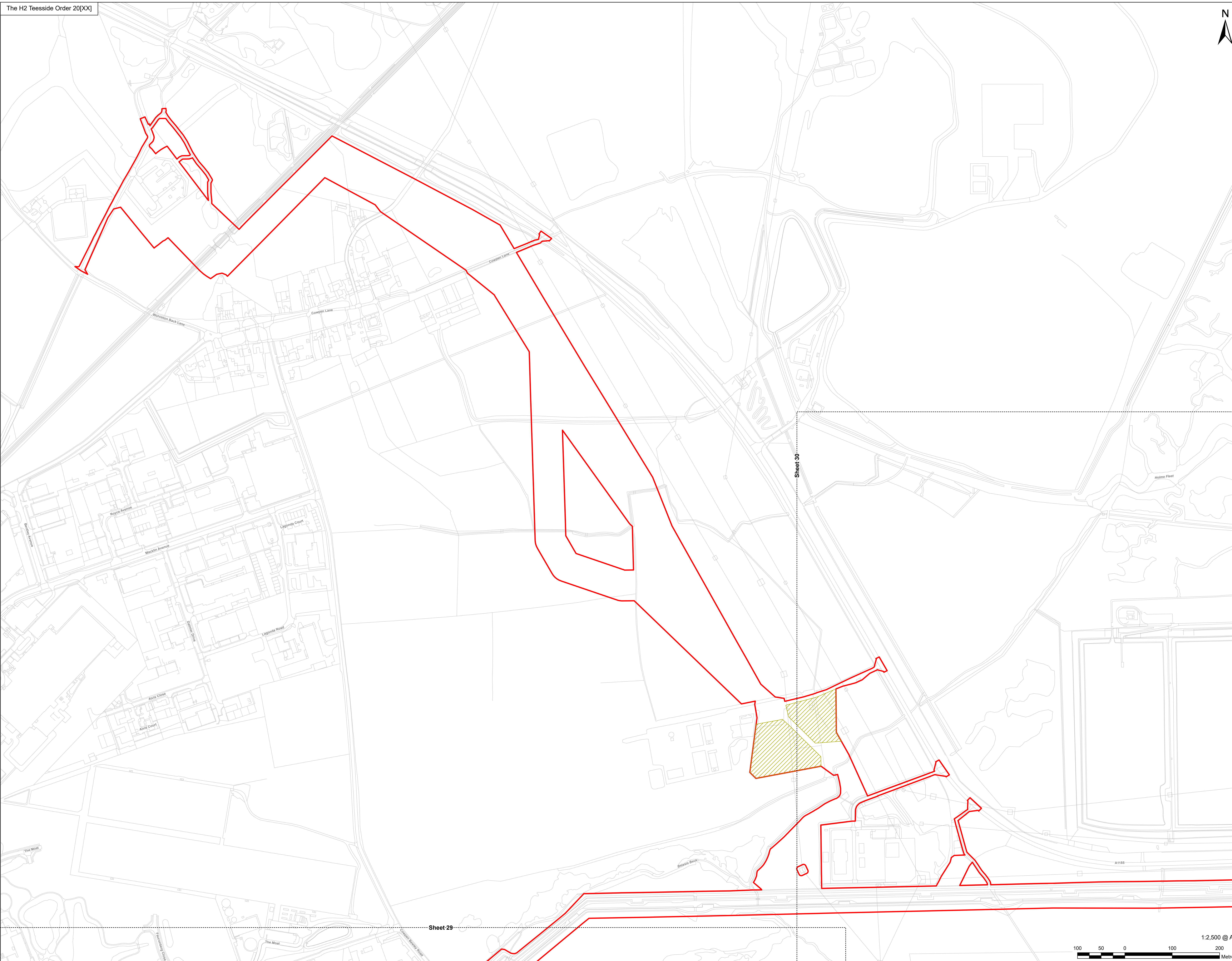


CONSULTANT

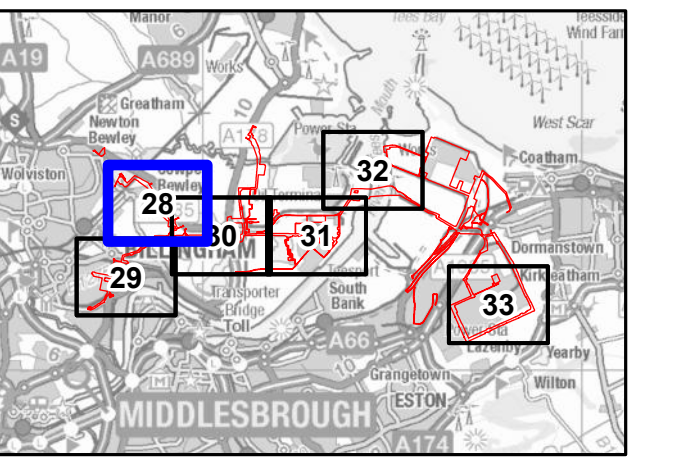
AECOM Limited
100 Embankment,
Cathedral Approach,
Manchester, M3 7FB
www.aecom.com

LEGEND

-  Order Limits
-  Detailed Sheet Number
-  Work No. 9 - Temporary Construction Compounds



Infrastructure Planning
(Applications: Prescribed Forms
and Procedure) Regulations 2009
Regulation 5(2)(j).



NOTES

- 1: Reproduced from Ordnance Survey digital map data © Crown copyright 2024. All rights reserved. License number 0100031673.
- 2: Contains Ordnance Survey Data © Crown Copyright and database right 2024.

APPLICATION REFERENCE

H2T_Jan25_DCO_2.4_Rev3

ISSUE PURPOSE

FOR CHANGE APPLICATION

PROJECT NUMBER

60689030

DRAWING TITLE

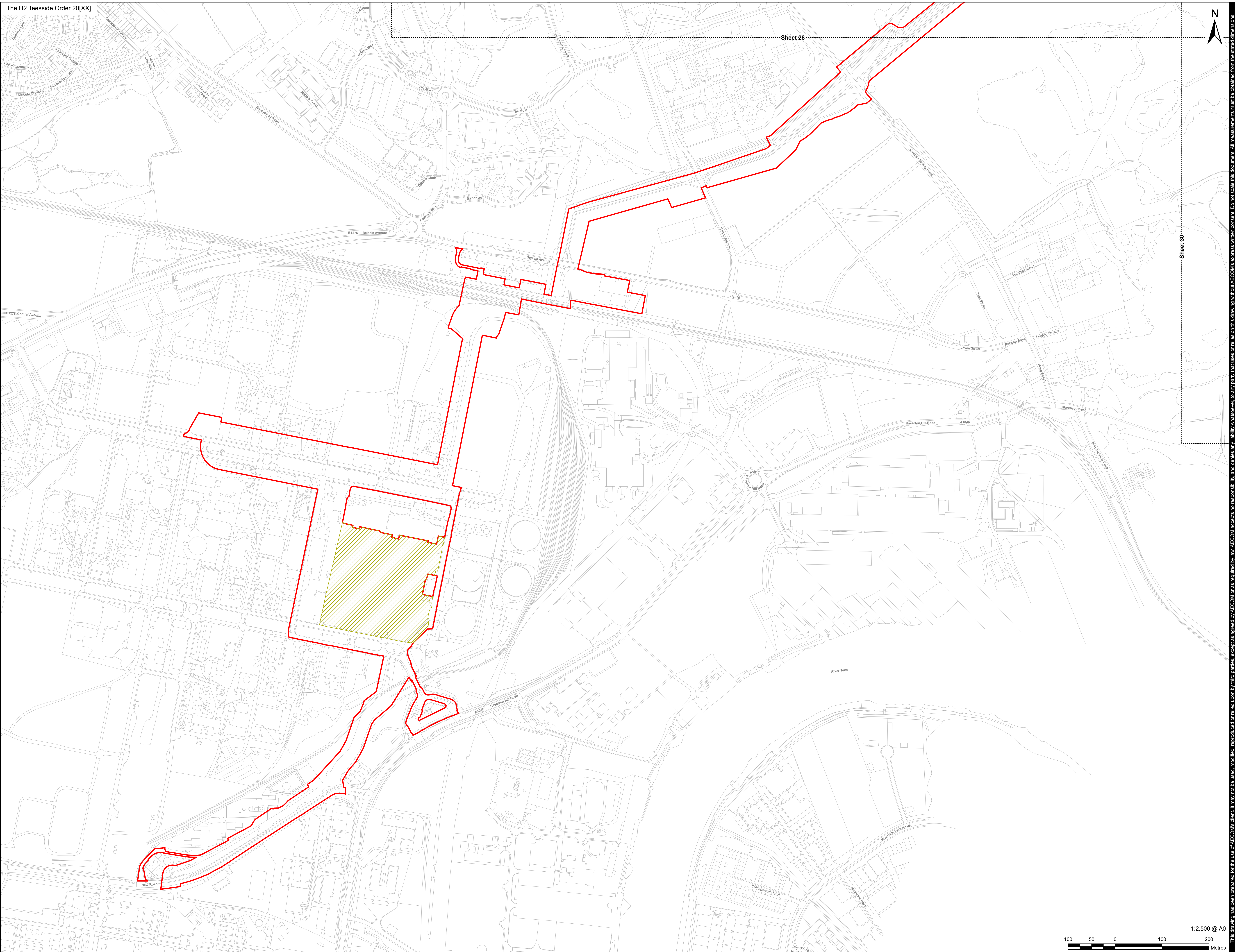
Works Plans
Work No. 9 - Temporary Construction
Compounds

SHEET NUMBER

Sheet 28 of 45



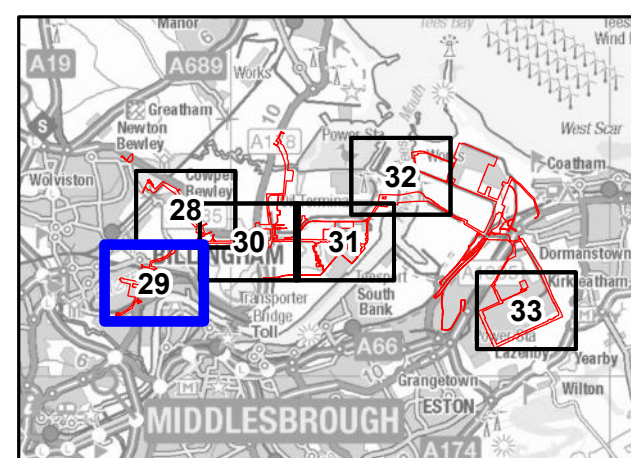
This drawing has been prepared for the use of AECOM's client. It may not be used, modified, reproduced or relied upon by third parties, except as agreed by AECOM, and denies any liability whatsoever, to any party that uses or relies on this drawing without AECOM's express written consent. Do not scale this document. All measurements must be obtained from the stated dimensions.



AECOM Limited
100 Embankment,
Cathedral Approach,
Manchester, M3 7FB
www.aecom.com

- Order Limits
- Detailed Sheet Number
- Work No. 9 - Temporary Construction Compounds

Infrastructure Planning
(Applications: Prescribed Forms
and Procedure) Regulations 2009
Regulation 5(2)(j).



NOTES

- 1: Reproduced from Ordnance Survey digital map data © Crown copyright 2024. All rights reserved. License number 0100031673.
- 2: Contains Ordnance Survey Data © Crown Copyright and database right 2024.

APPLICATION REFERENCE

H2T_Jan25_DCO_2.4_Rev3

ISSUE PURPOSE

FOR CHANGE APPLICATION

PROJECT NUMBER

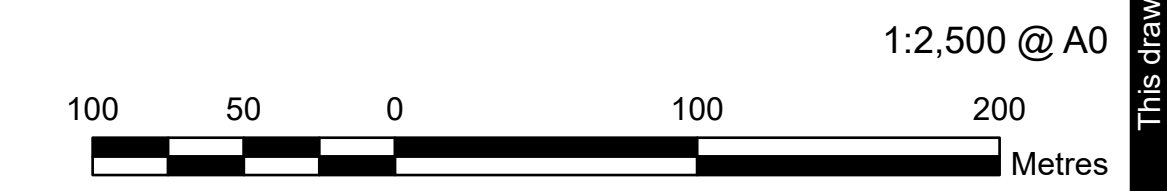
60689030

DRAWING TITLE

Works Plans
Work No. 9 - Temporary Construction
Compounds

SHEET NUMBER

Sheet 29 of 45

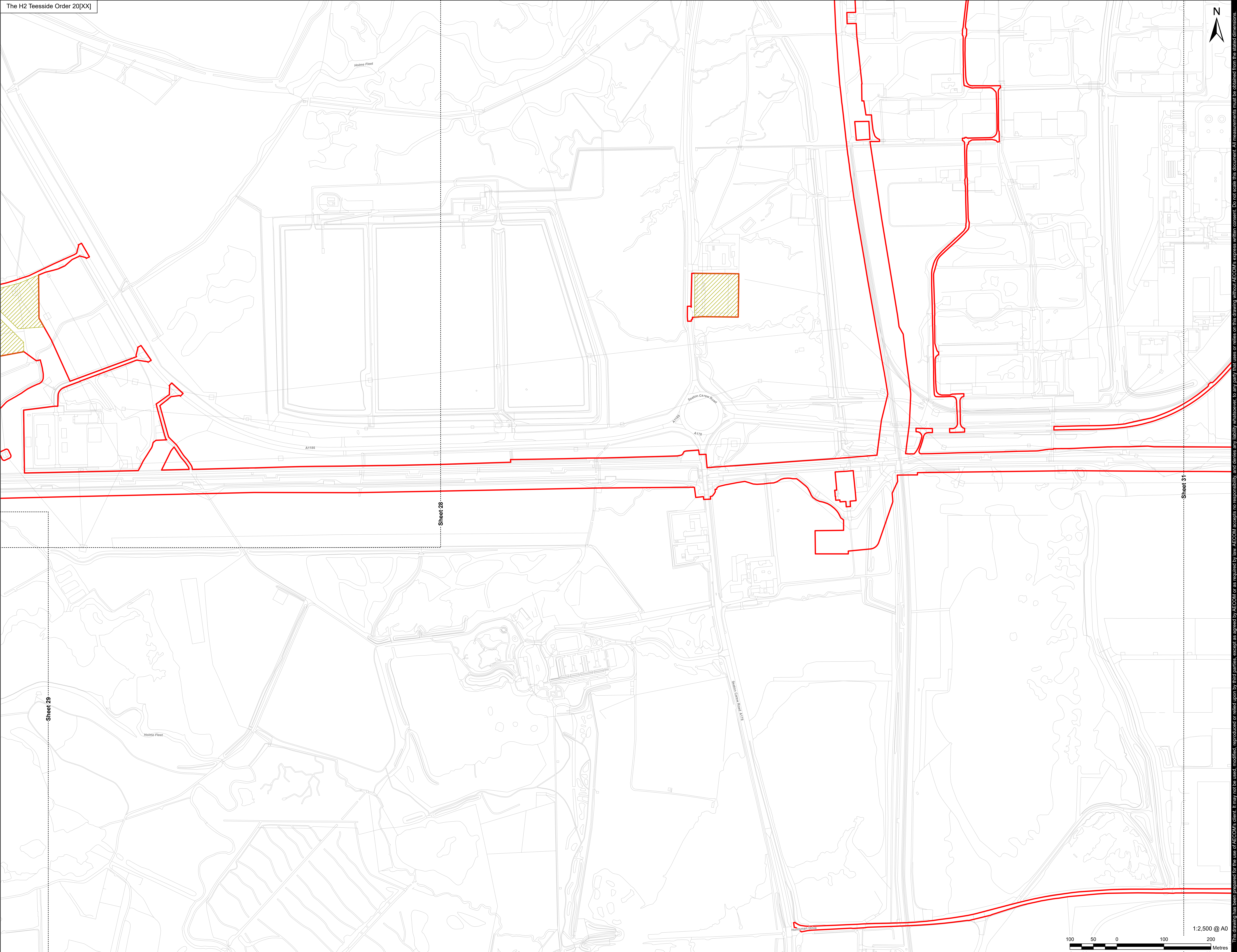


This drawing has been prepared for the use of AECOM's client. It may not be used, modified, reproduced or relied upon by third parties, except as agreed by AECOM, or as required by law. AECOM accepts no responsibility, and denies any liability, whatsoever, to any party that uses or relies on this drawing without AECOM's express written consent. Do not scale this document. All measurements must be obtained from the stated dimensions.



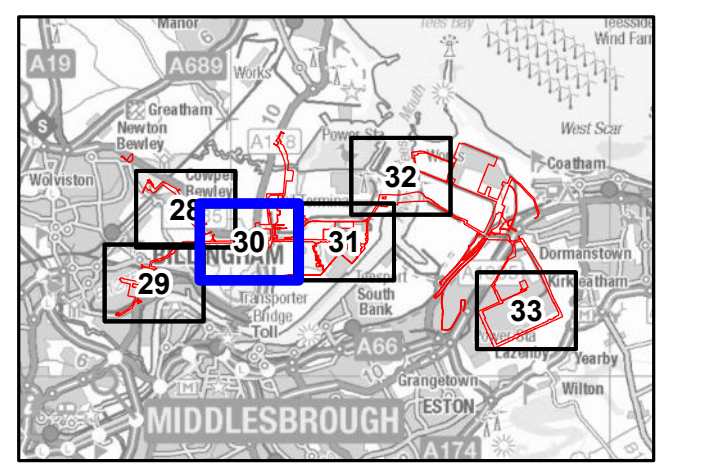
AECOM Limited
100 Embankment,
Cathedral Approach,
Manchester, M3 7FB
www.aecom.com

- Order Limits
- Detailed Sheet Number
- Work No. 9 - Temporary Construction Compounds



This drawing has been prepared for the use of AECOM's client. It may not be used, modified, reproduced or relied upon by third parties, except as agreed by AECOM, or as required by law. AECOM accepts no responsibility, and denies any liability, whatsoever, to any party that uses or relies on this drawing without AECOM's express written consent. Do not scale this document. All measurements must be obtained from the stated dimensions.

Infrastructure Planning
(Applications: Prescribed Forms
and Procedure) Regulations 2009
Regulation 5(2)(j).



NOTES
1: Reproduced from Ordnance Survey digital map data © Crown copyright 2024. All rights reserved. License number 0100031673.
2: Contains Ordnance Survey Data © Crown Copyright and database right 2024.

APPLICATION REFERENCE
H2T_Jan25_DCO_2.4_Rev3

ISSUE PURPOSE
FOR CHANGE APPLICATION

PROJECT NUMBER
60689030

DRAWING TITLE
Works Plans
Work No. 9 - Temporary Construction
Compounds

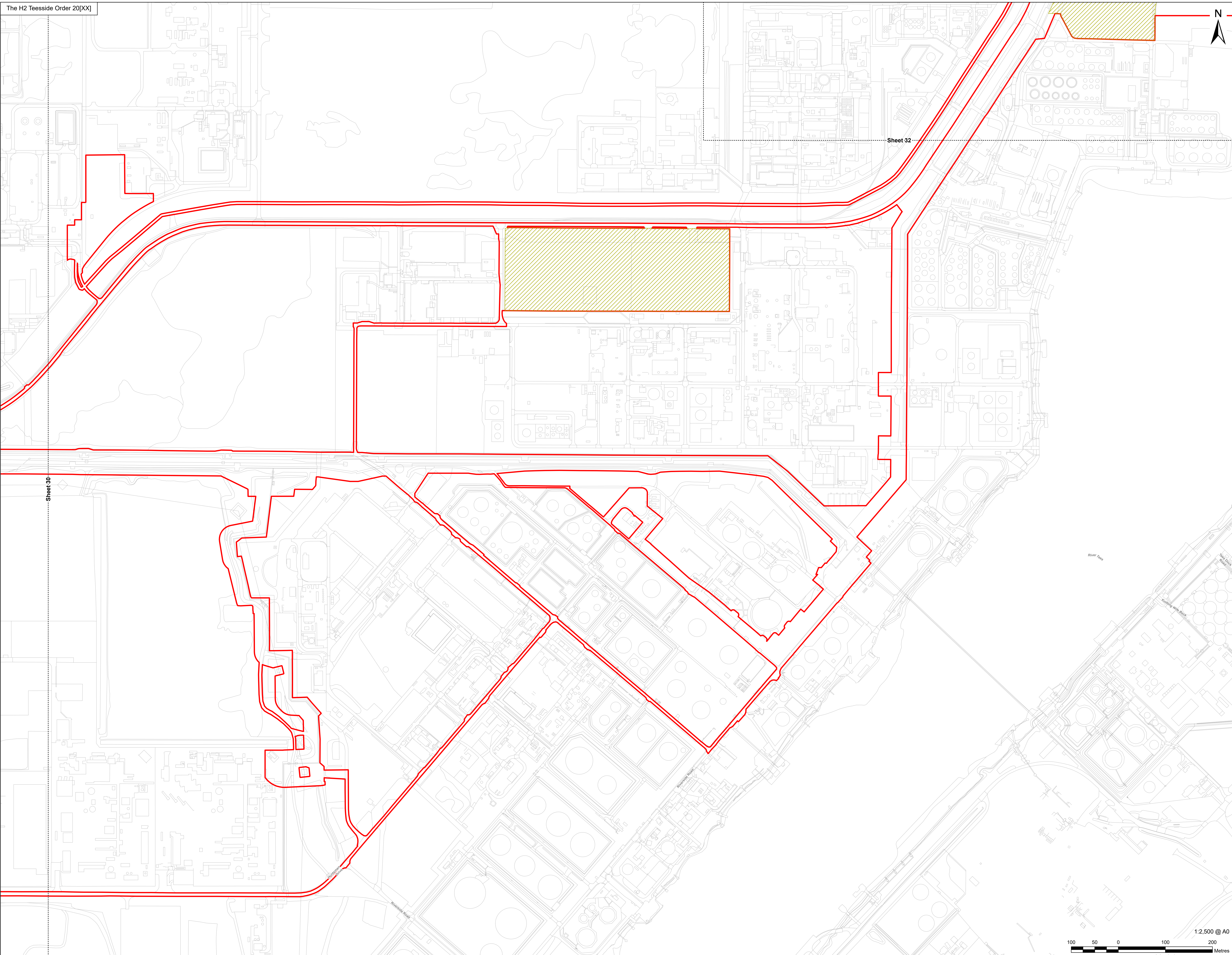
SHEET NUMBER
Sheet 30 of 45





AECOM Limited
100 Embankment,
Cathedral Approach,
Manchester, M3 7FB
www.aecom.com

- Order Limits
- Detailed Sheet Number
- Work No. 9 - Temporary Construction Compounds

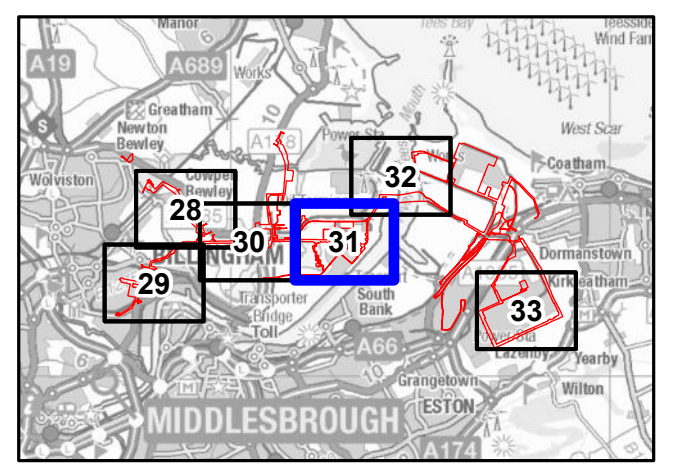


This drawing has been prepared for the use of AECOM's client. It may not be used, modified, reproduced or relied upon by third parties, except as agreed by AECOM, or as required by law. AECOM accepts no responsibility, and denies any liability, whatsoever, to any party that uses or relies on this drawing without AECOM's express written consent. Do not scale this document. All measurements must be obtained from the stated dimensions.

1:2,500 @ A0



Infrastructure Planning
(Applications: Prescribed Forms
and Procedure) Regulations 2009
Regulation 5(2)(j).



NOTES

- 1: Reproduced from Ordnance Survey digital map data © Crown copyright 2024. All rights reserved. License number 0100031673.
- 2: Contains Ordnance Survey Data © Crown Copyright and database right 2024.

APPLICATION REFERENCE

H2T_Jan25_DCO_2.4_Rev3

ISSUE PURPOSE

FOR CHANGE APPLICATION

PROJECT NUMBER

60689030

DRAWING TITLE

Works Plans
Work No. 9 - Temporary Construction
Compounds

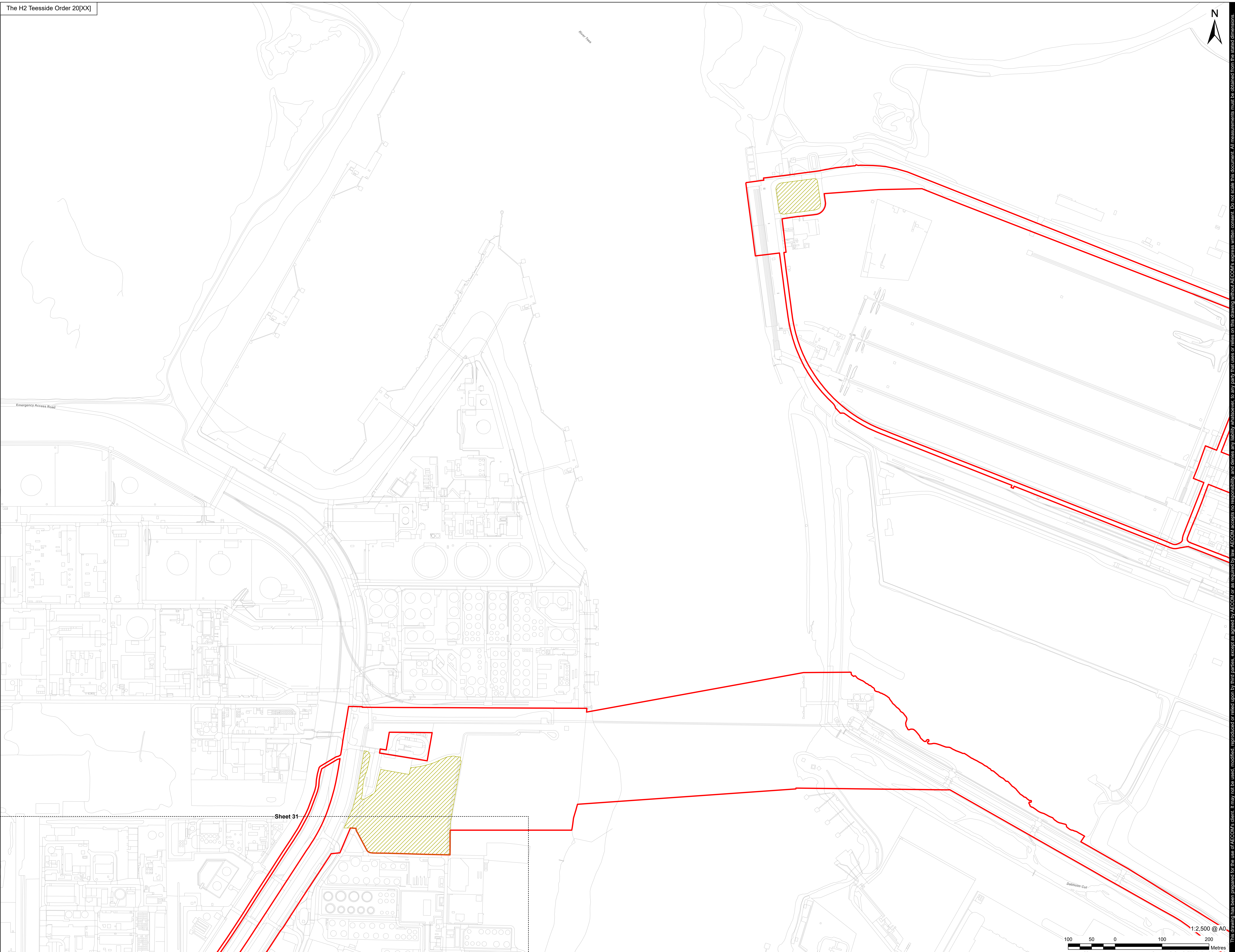
SHEET NUMBER

Sheet 31 of 45

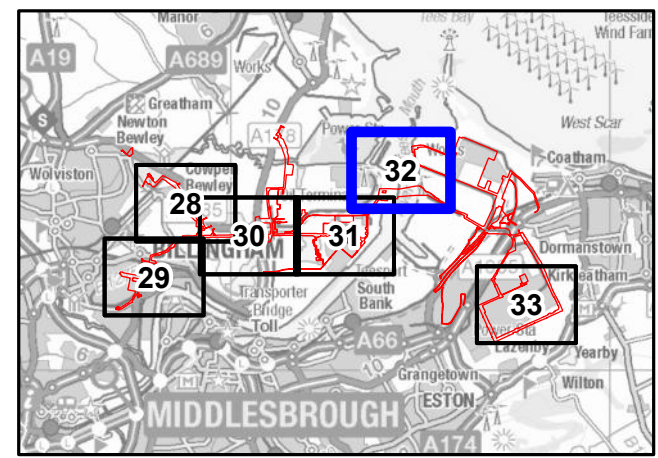


AECOM Limited
100 Embankment,
Cathedral Approach,
Manchester, M3 7FB
www.aecom.com

- Order Limits
- Detailed Sheet Number
- Work No. 9 - Temporary Construction Compounds



Infrastructure Planning
(Applications: Prescribed Forms
and Procedure) Regulations 2009
Regulation 5(2)(j).



NOTES

- 1: Reproduced from Ordnance Survey digital map data © Crown copyright 2024. All rights reserved. License number 0100031673.
- 2: Contains Ordnance Survey Data © Crown Copyright and database right 2024.

APPLICATION REFERENCE

H2T_Jan25_DCO_2.4_Rev3

ISSUE PURPOSE

FOR CHANGE APPLICATION

PROJECT NUMBER

60689030

DRAWING TITLE

Works Plans
Work No. 9 - Temporary Construction
Compounds

SHEET NUMBER


Sheet 32 of 45

Sheet 31

1:2,500 @ A0



This drawing has been prepared for the use of AECOM's client. It may not be used, modified, reproduced or relied upon by third parties, except as agreed by AECOM, or as required by law. AECOM accepts no responsibility, and denies any liability whatsoever, to any party that uses or relies on this drawing without AECOM's express written consent. Do not scale this document. All measurements must be obtained from the stated dimensions.






APPLICANT

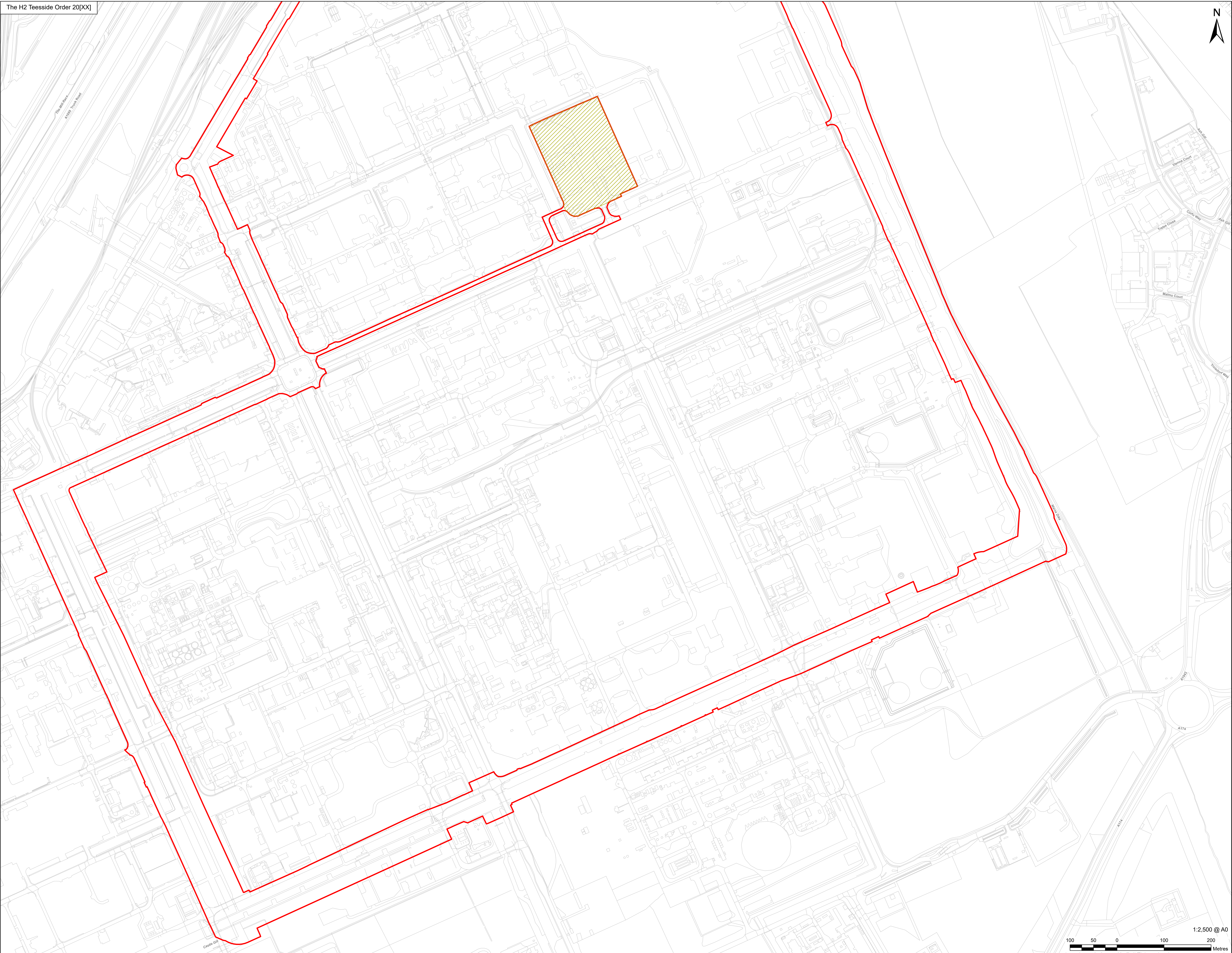


CONSULTANT

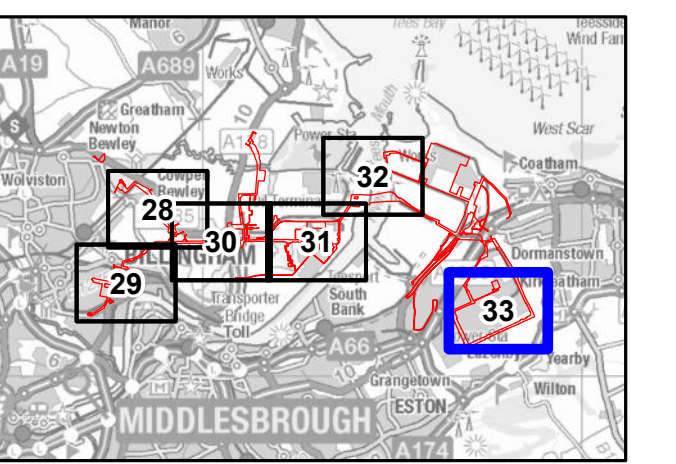
AECOM Limited
100 Embankment,
Cathedral Approach,
Manchester, M3 7FB
www.aecom.com

LEGEND

-  Order Limits
-  Detailed Sheet Number
-  Work No. 9 - Temporary Construction Compounds



Infrastructure Planning
(Applications: Prescribed Forms
and Procedure) Regulations 2009
Regulation 5(2)(j).



NOTES

- 1: Reproduced from Ordnance Survey digital map data © Crown copyright 2024. All rights reserved. License number 0100031673.
- 2: Contains Ordnance Survey Data © Crown Copyright and database right 2024.

APPLICATION REFERENCE

H2T_Jan25_DCO_2.4_Rev3

ISSUE PURPOSE

FOR CHANGE APPLICATION

PROJECT NUMBER

60689030

DRAWING TITLE

Works Plans
Work No. 9 - Temporary Construction
Compounds

SHEET NUMBER

Sheet 33 of 45

This drawing has been prepared for the use of AECOM's client. It may not be used, modified, reproduced or relied upon by third parties, except as agreed by AECOM, or as required by law. AECOM accepts no responsibility, and denies any liability, whatsoever, to any party that uses or relies on this drawing without AECOM's express written consent. Do not scale this document. All measurements must be obtained from the stated dimensions.



APPLICANT

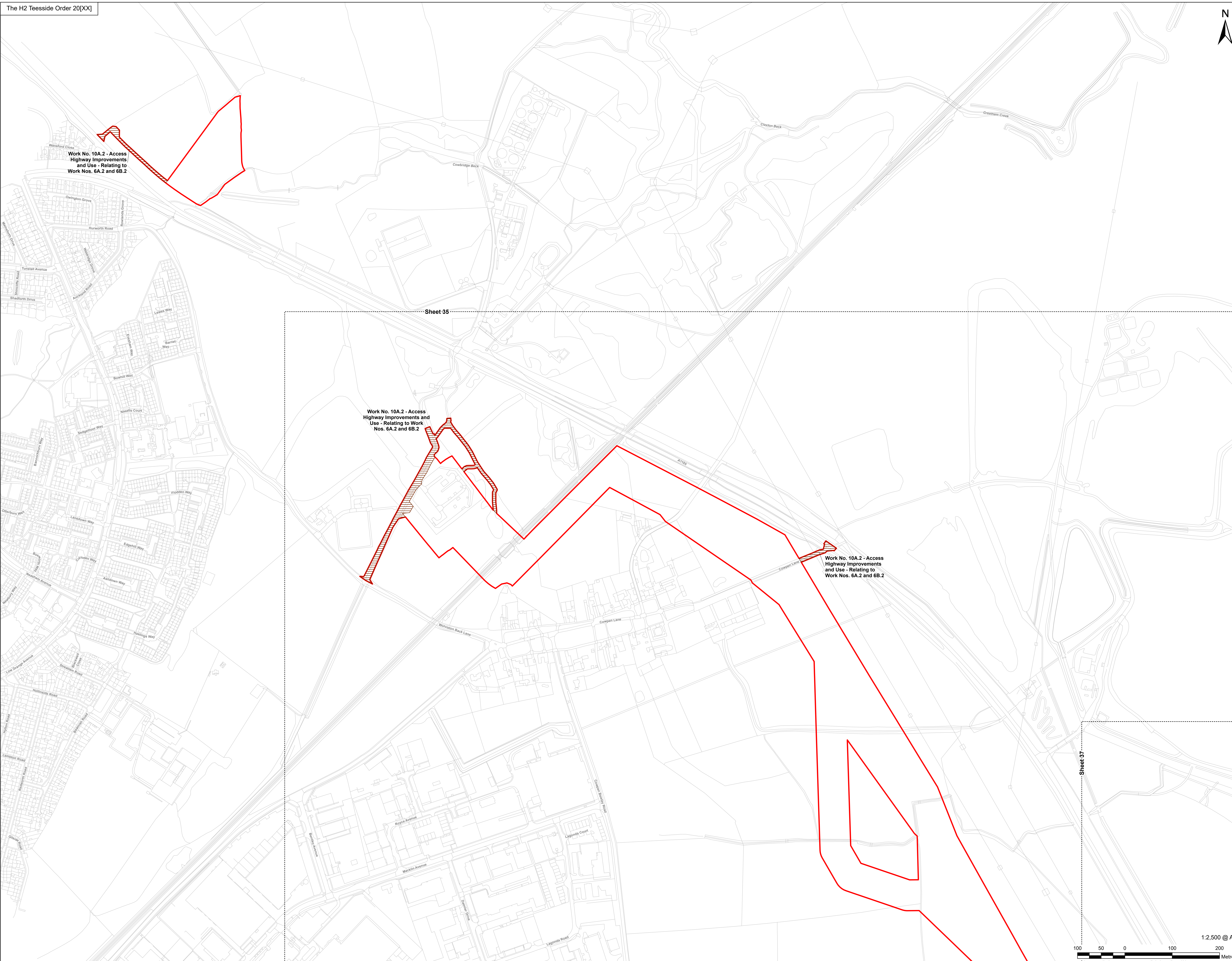


CONSULTANT

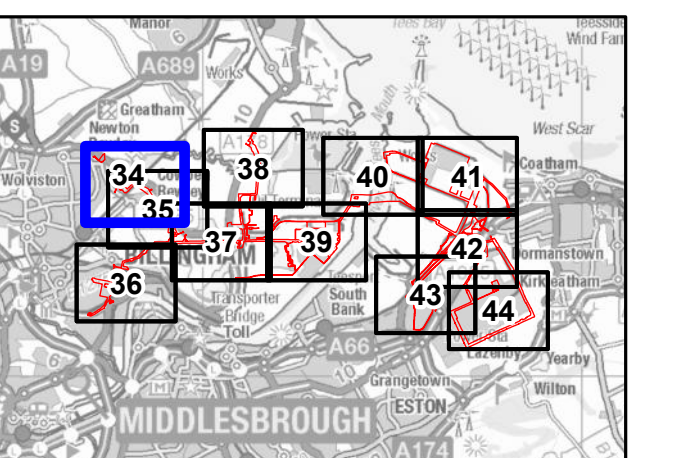
AECOM Limited
100 Embankment,
Cathedral Approach,
Manchester, M3 7FB
www.aecom.com

LEGEND

- Order Limits
- Detailed Sheet Number
- Work No. 10A.2 - Access Highway Improvements and Use - Relating to Work Nos. 6A.2 and 6B.2



Infrastructure Planning
(Applications: Prescribed Forms
and Procedure) Regulations 2009
Regulation 5(2)(j).



NOTES

- 1: Reproduced from Ordnance Survey digital map data © Crown copyright 2024. All rights reserved. License number 0100031673.
- 2: Contains Ordnance Survey Data © Crown Copyright and database right 2024.

APPLICATION REFERENCE

H2T_Jan25_DCO_2.4_Rev3

ISSUE PURPOSE

FOR CHANGE APPLICATION

PROJECT NUMBER


60689030

DRAWING TITLE

Works Plans
Work No. 10 - Access Highway
Improvements and Use

SHEET NUMBER

Sheet 34 of 45



This drawing has been prepared for the use of AECOM's client. It may not be used, modified, reproduced or relied upon by third parties, except as agreed by AECOM or as required by law. AECOM accepts no responsibility, and denies any liability, whatsoever, to any party that uses or relies on this drawing without AECOM's express written consent. Do not scale this document. All measurements must be obtained from the stated dimensions.



APPLICANT

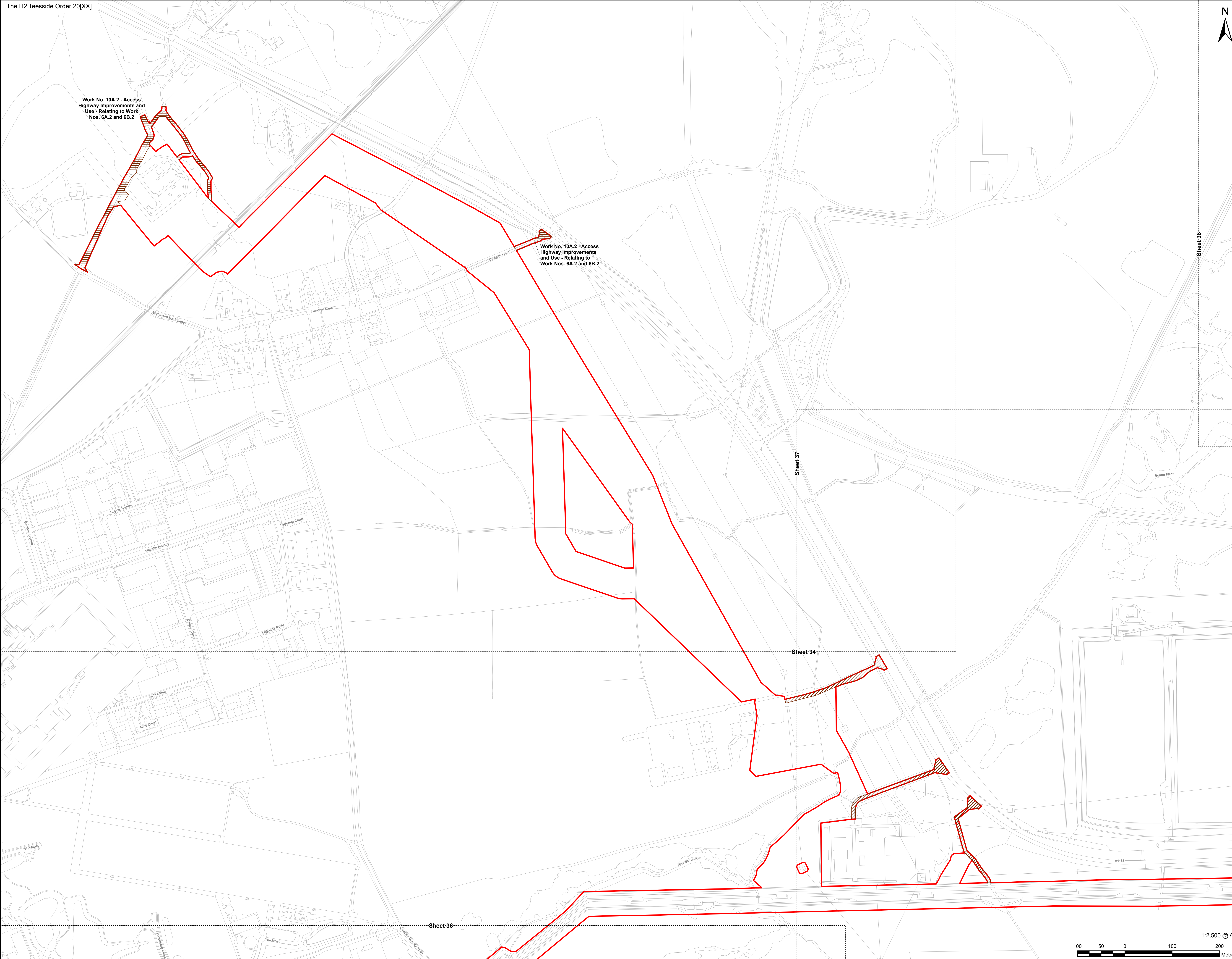


CONSULTANT

AECOM Limited
100 Embankment,
Cathedral Approach,
Manchester, M3 7FB
www.aecom.com

LEGEND

- Order Limits
- Detailed Sheet Number
- Work No. 10A.1 - Access Highway Improvements and Use
- Work No. 10A.2 - Access Highway Improvements and Use - Relating to Work Nos. 6A.2 and 6B.2



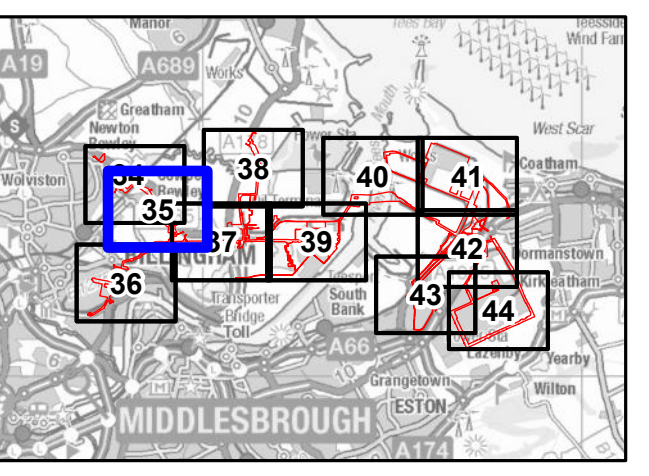
Sheet 38

Sheet 37

Sheet 34

Sheet 36

Infrastructure Planning
(Applications: Prescribed Forms
and Procedure) Regulations 2009
Regulation 5(2)(j).



NOTES

- 1: Reproduced from Ordnance Survey digital map data © Crown copyright 2024. All rights reserved. License number 0100031673.
- 2: Contains Ordnance Survey Data © Crown Copyright and database right 2024.

APPLICATION REFERENCE

H2T_Jan25_DCO_2.4_Rev3

ISSUE PURPOSE

FOR CHANGE APPLICATION

PROJECT NUMBER

60689030

DRAWING TITLE

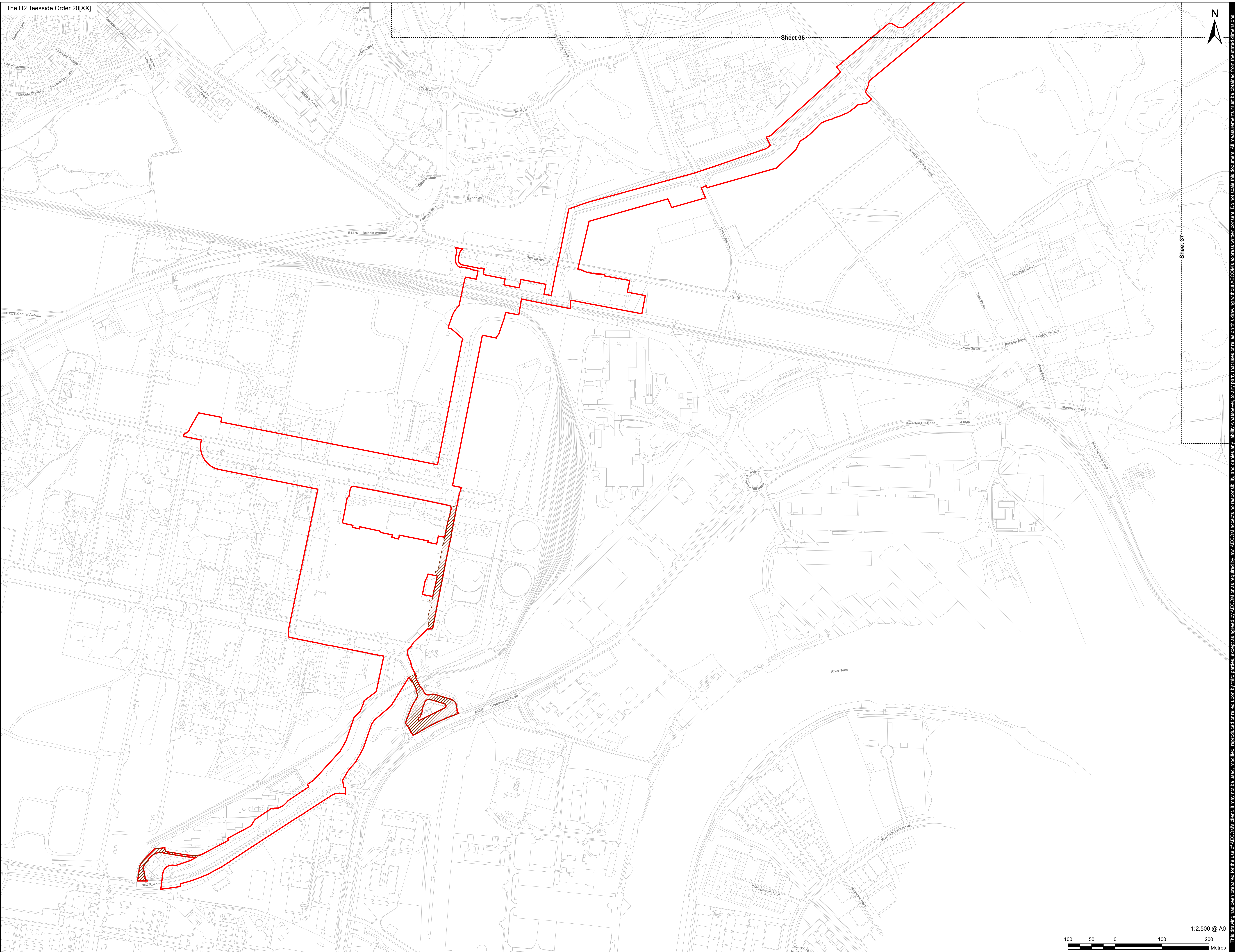
Works Plans
Work No. 10 - Access Highway
Improvements and Use

SHEET NUMBER

Sheet 35 of 45



This drawing has been prepared for the use of AECOM's client. It may not be used, modified, reproduced or relied upon by third parties, except as agreed by AECOM, or as required by law. AECOM accepts no responsibility, and denies any liability whatsoever, to any party that uses or relies on this drawing without AECOM's express written consent. Do not scale this document. All measurements must be obtained from the stated dimensions.



AECOM Limited
100 Embankment,
Cathedral Approach,
Manchester, M3 7FB
www.aecom.com

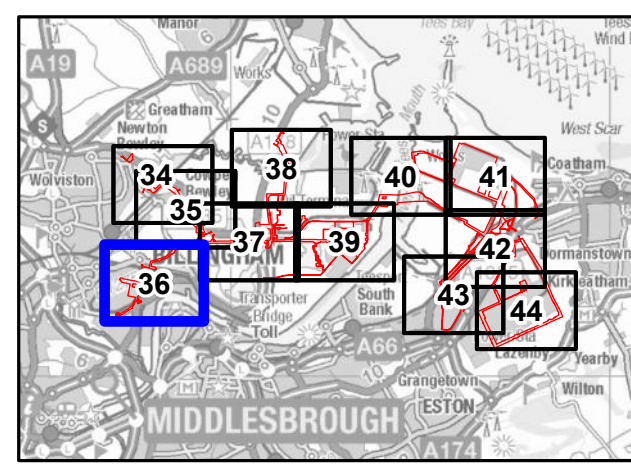
- Order Limits
- Detailed Sheet Number
- Work No. 10A.1 - Access Highway Improvements and Use



Sheet 37

Sheet 35

Infrastructure Planning
(Applications: Prescribed Forms
and Procedure) Regulations 2009
Regulation 5(2)(j).



NOTES

- 1: Reproduced from Ordnance Survey digital map data © Crown copyright 2024. All rights reserved. License number 0100031673.
- 2: Contains Ordnance Survey Data © Crown Copyright and database right 2024.

APPLICATION REFERENCE

H2T_Jan25_DCO_2.4_Rev3

ISSUE PURPOSE

FOR CHANGE APPLICATION

PROJECT NUMBER

60689030

DRAWING TITLE

Works Plans
Work No. 10 - Access Highway
Improvements and Use

SHEET NUMBER

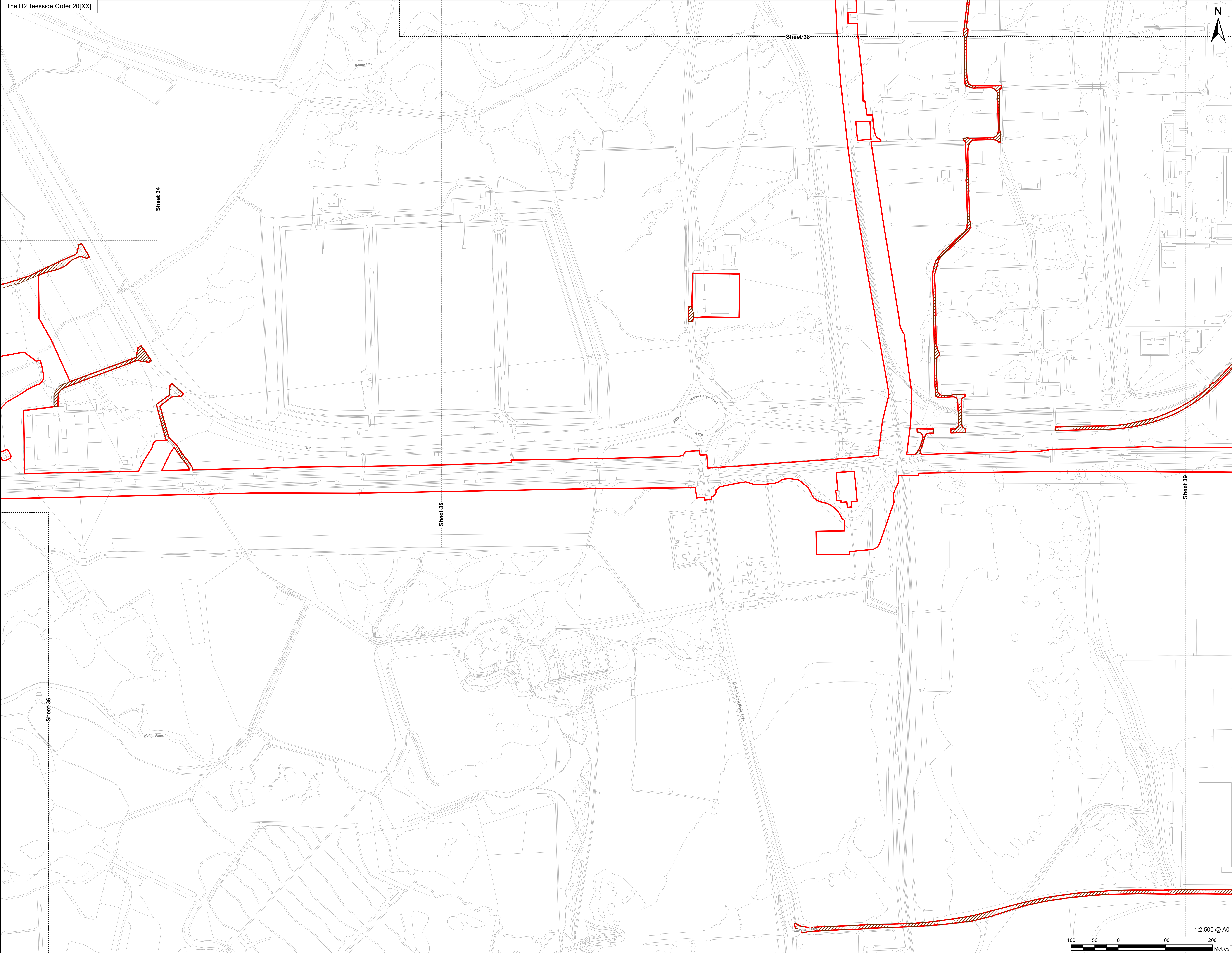
Sheet 36 of 45





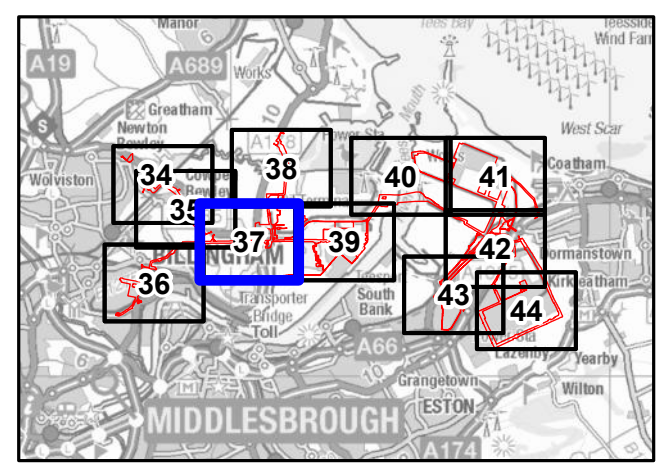
AECOM Limited
100 Embankment,
Cathedral Approach,
Manchester, M3 7FB
www.aecom.com

- Order Limits
- Detailed Sheet Number
- Work No. 10A.1 - Access Highway Improvements and Use



This drawing has been prepared for the use of AECOM's client. It may not be used, modified, reproduced or relied upon by third parties, except as agreed by AECOM, or as required by law. AECOM accepts no responsibility, and denies any liability, whatsoever, to any party that uses or relies on this drawing without AECOM's express written consent. Do not scale this document. All measurements must be obtained from the stated dimensions.

Infrastructure Planning
(Applications: Prescribed Forms
and Procedure) Regulations 2009
Regulation 5(2)(j).



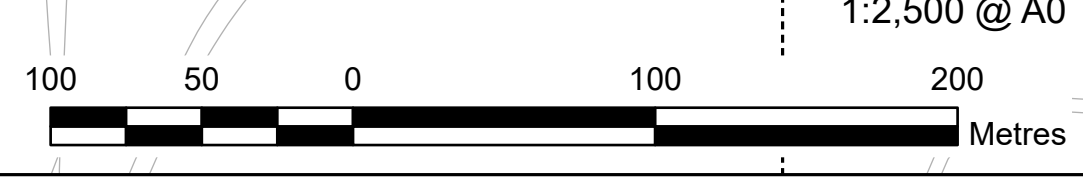
NOTES
1: Reproduced from Ordnance Survey digital map data © Crown copyright 2024. All rights reserved. License number 0100031673.
2: Contains Ordnance Survey Data © Crown Copyright and database right 2024.

APPLICATION REFERENCE
H2T_Jan25_DCO_2.4_Rev3

ISSUE PURPOSE
FOR CHANGE APPLICATION
PROJECT NUMBER
60689030

DRAWING TITLE
Works Plans
Work No. 10 - Access Highway
Improvements and Use

SHEET NUMBER
Sheet 37 of 45








APPLICANT

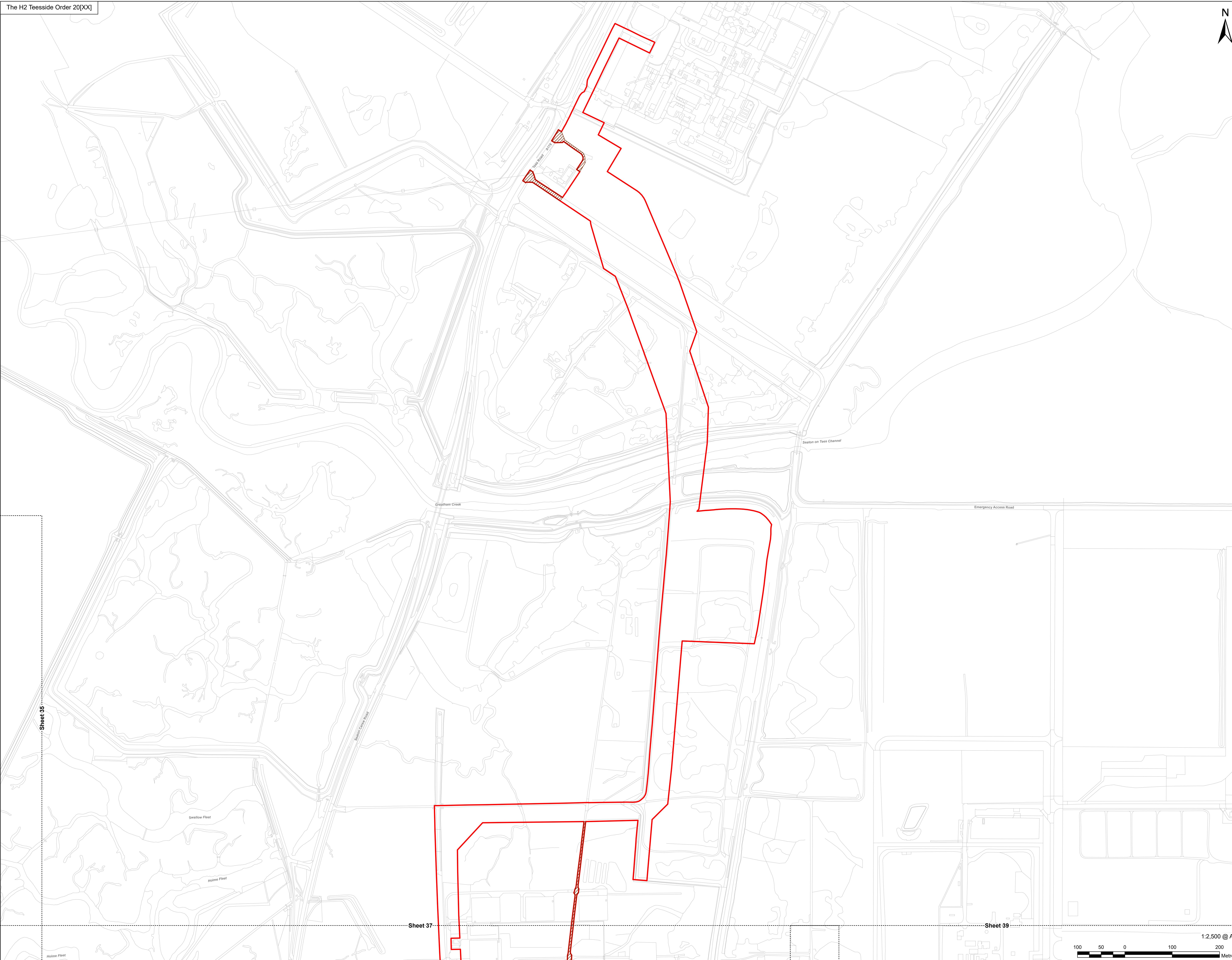


CONSULTANT

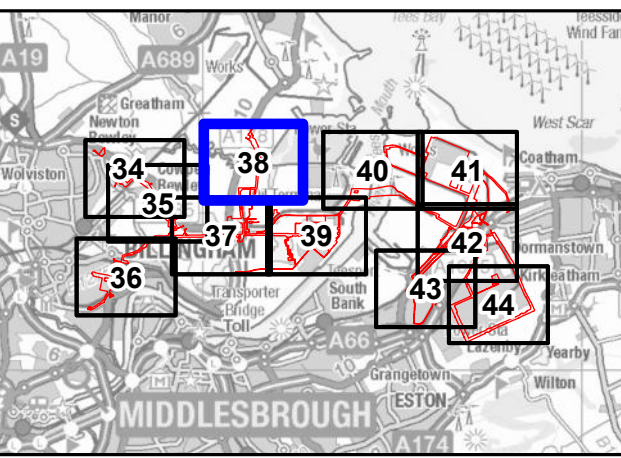
AECOM Limited
100 Embankment,
Cathedral Approach,
Manchester, M3 7FB
www.aecom.com

LEGEND

-  Order Limits
-  Detailed Sheet Number
-  Work No. 10A.1 - Access Highway Improvements and Use



Infrastructure Planning
(Applications: Prescribed Forms
and Procedure) Regulations 2009
Regulation 5(2)(j).



NOTES

- 1: Reproduced from Ordnance Survey digital map data © Crown copyright 2024. All rights reserved. License number 0100031673.
- 2: Contains Ordnance Survey Data © Crown Copyright and database right 2024.

APPLICATION REFERENCE

H2T_Jan25_DCO_2.4_Rev3

ISSUE PURPOSE

FOR CHANGE APPLICATION

PROJECT NUMBER

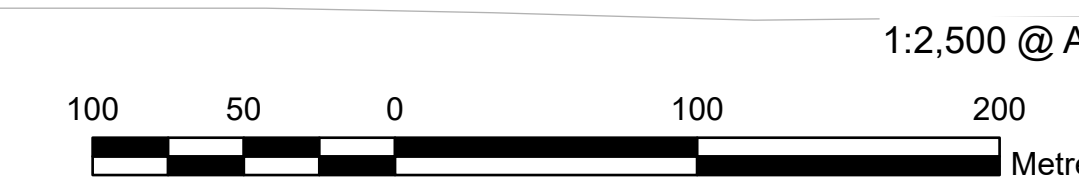
60689030

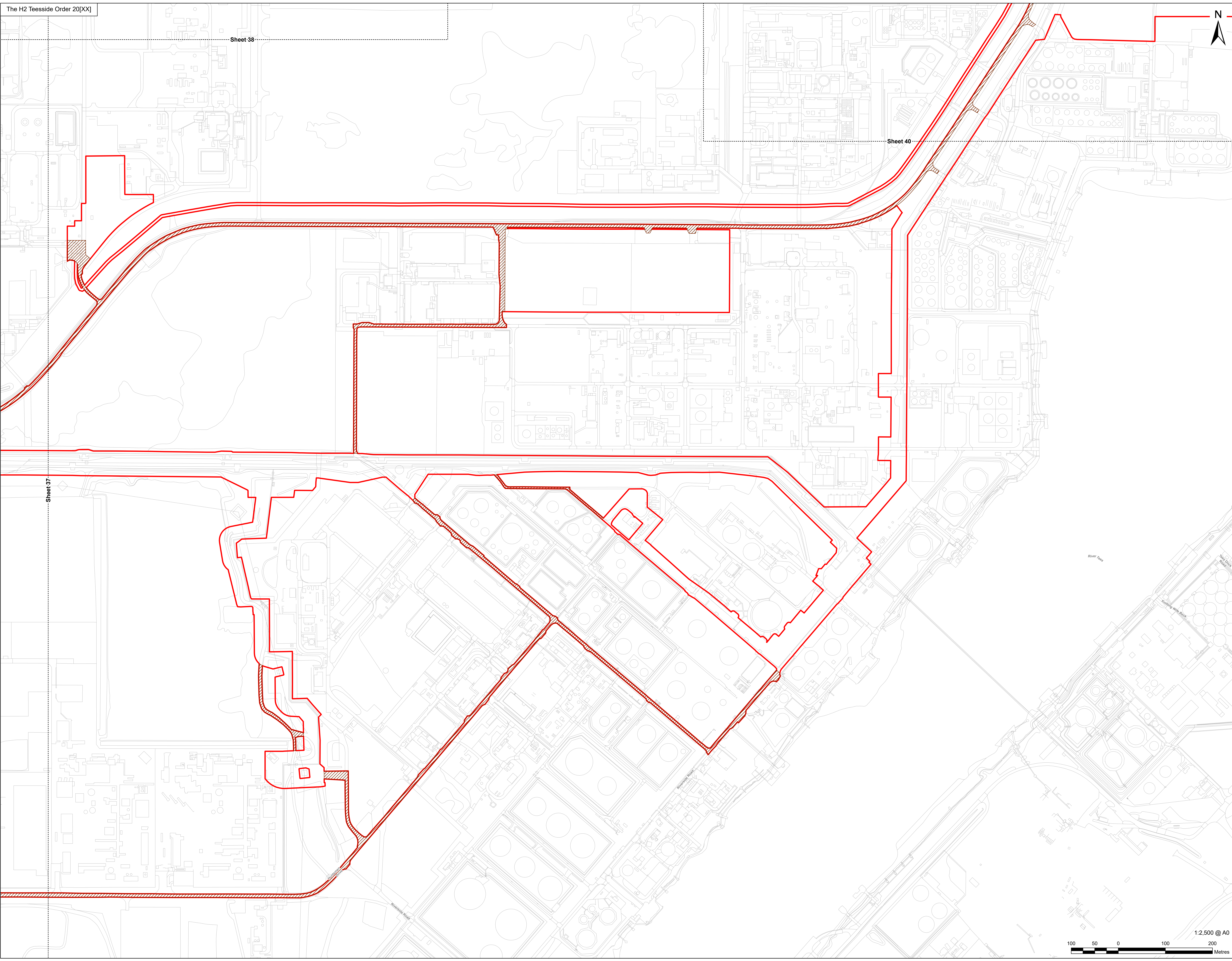
DRAWING TITLE

Works Plans
Work No. 10 - Access Highway
Improvements and Use

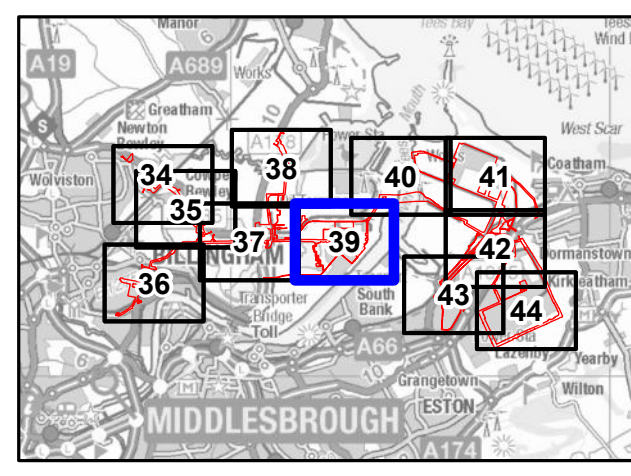
SHEET NUMBER

Sheet 38 of 45





Infrastructure Planning
(Applications: Prescribed Forms
and Procedure) Regulations 2009
Regulation 5(2)(j).



NOTES
1: Reproduced from Ordnance Survey digital map data © Crown copyright 2024. All rights reserved. License number 0100031673.
2: Contains Ordnance Survey Data © Crown Copyright and database right 2024.

APPLICATION REFERENCE
H2T_Jan25_DCO_2.4_Rev3

ISSUE PURPOSE
FOR CHANGE APPLICATION

PROJECT NUMBER
60689030

DRAWING TITLE
Works Plans
Work No. 10 - Access Highway
Improvements and Use

SHEET NUMBER
Sheet 39 of 45



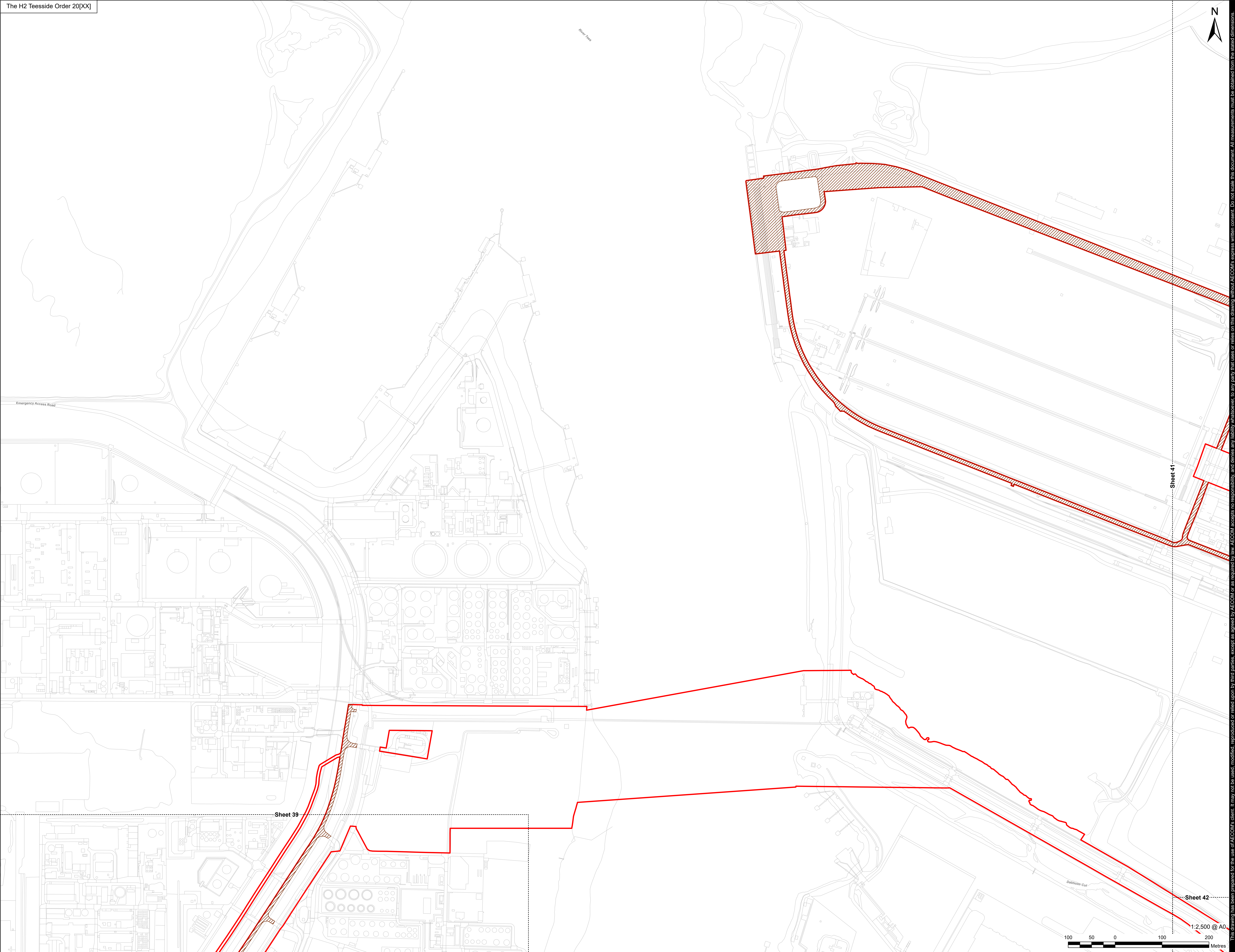
1:2,500 @ A0

This drawing has been prepared for the use of AECOM's client. It may not be used, modified, reproduced or relied upon by third parties, except as agreed by AECOM, or as required by law. AECOM accepts no responsibility, and denies any liability, whatsoever, to any party that uses or relies on this drawing without AECOM's express written consent. All measurements must be obtained from the stated dimensions.

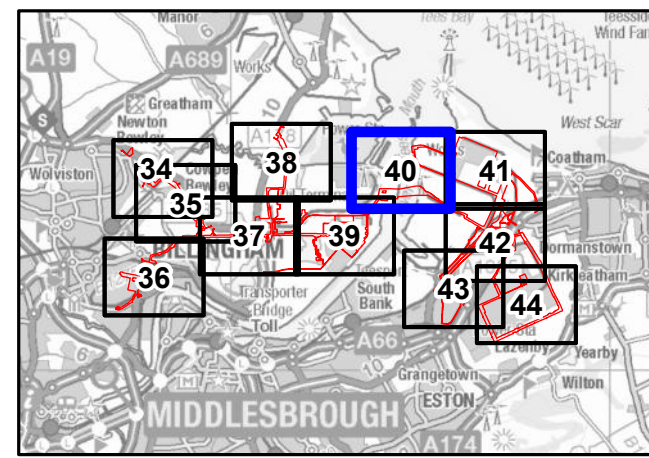


AECOM Limited
100 Embankment,
Cathedral Approach,
Manchester, M3 7FB
www.aecom.com

- Order Limits
- Detailed Sheet Number
- Work No. 10A.1 - Access Highway Improvements and Use



Infrastructure Planning
(Applications: Prescribed Forms and Procedure) Regulations 2009 Regulation 5(2)(j).



NOTES

- 1: Reproduced from Ordnance Survey digital map data © Crown copyright 2024. All rights reserved. License number 0100031673.
- 2: Contains Ordnance Survey Data © Crown Copyright and database right 2024.

APPLICATION REFERENCE

H2T_Jan25_DCO_2.4_Rev3

ISSUE PURPOSE

FOR CHANGE APPLICATION

PROJECT NUMBER

60689030

DRAWING TITLE

Works Plans
Work No. 10 - Access Highway
Improvements and Use

SHEET NUMBER

Sheet 40 of 45



This drawing has been prepared for the use of AECOM's client. It may not be used, modified, reproduced or relied upon by third parties, except as agreed by AECOM, or as required by law. AECOM accepts no responsibility, and denies any liability whatsoever, to any party that uses or relies on this drawing without AECOM's express written consent. Do not scale this document. All measurements must be obtained from the stated dimensions.






APPLICANT

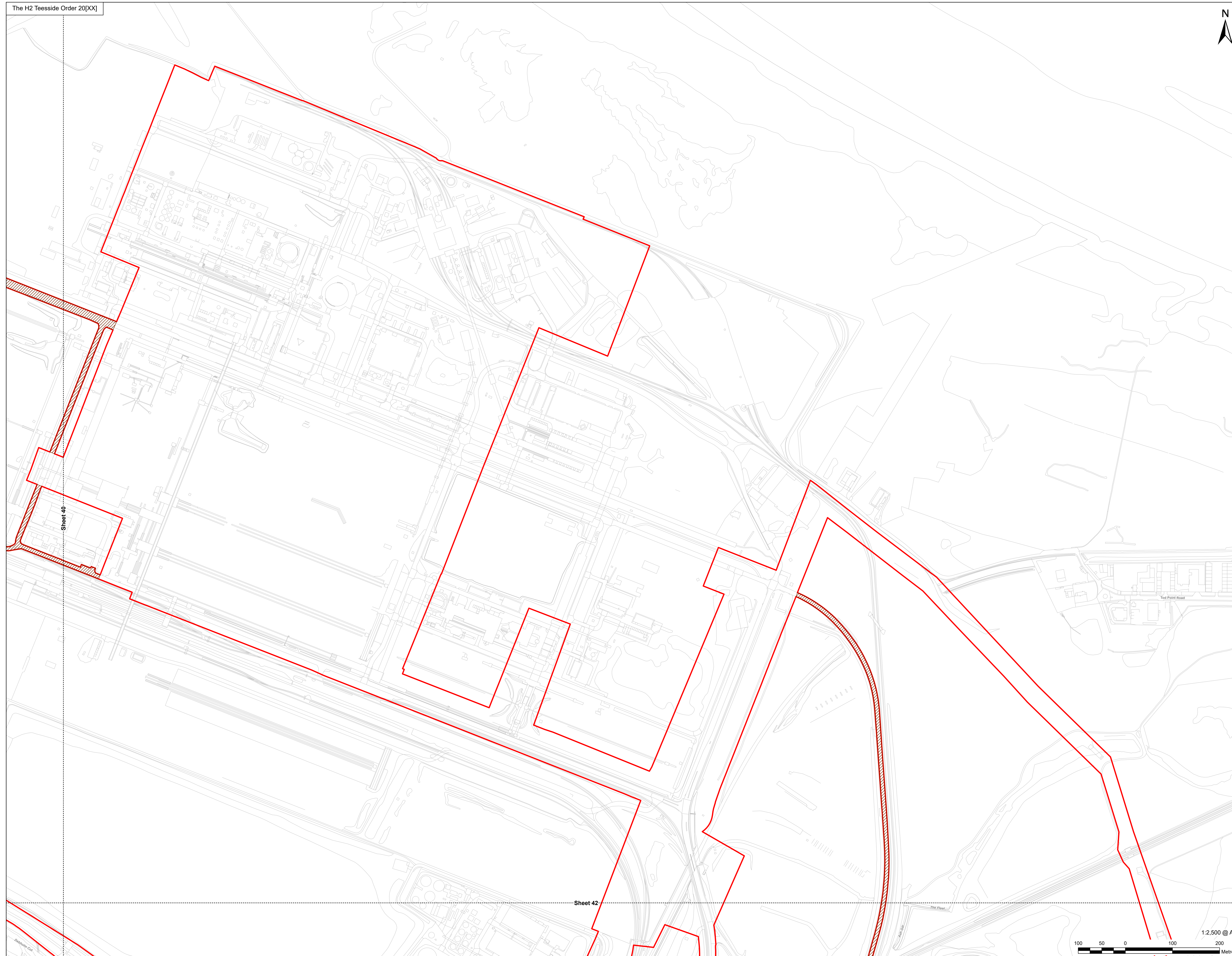


CONSULTANT

AECOM Limited
100 Embankment,
Cathedral Approach,
Manchester, M3 7FB
www.aecom.com

LEGEND

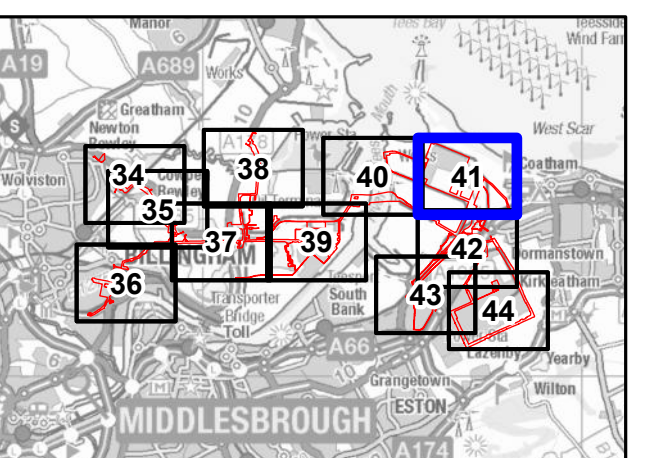
-  Order Limits
-  Detailed Sheet Number
-  Work No. 10A.1 - Access Highway Improvements and Use



Sheet 40

Sheet 42

Infrastructure Planning
(Applications: Prescribed Forms
and Procedure) Regulations 2009
Regulation 5(2)(j).



NOTES

- 1: Reproduced from Ordnance Survey digital map data © Crown copyright 2024. All rights reserved. License number 0100031673.
- 2: Contains Ordnance Survey Data © Crown Copyright and database right 2024.

APPLICATION REFERENCE

H2T_Jan25_DCO_2.4_Rev3

ISSUE PURPOSE

FOR CHANGE APPLICATION

PROJECT NUMBER

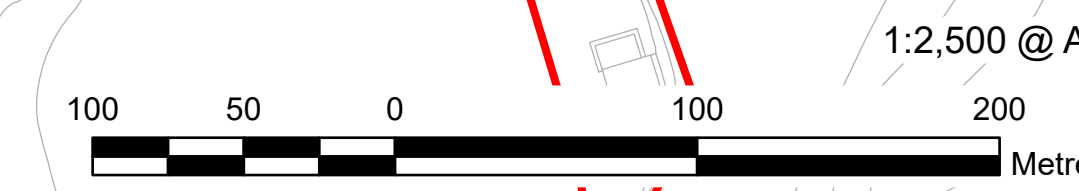
60689030

DRAWING TITLE

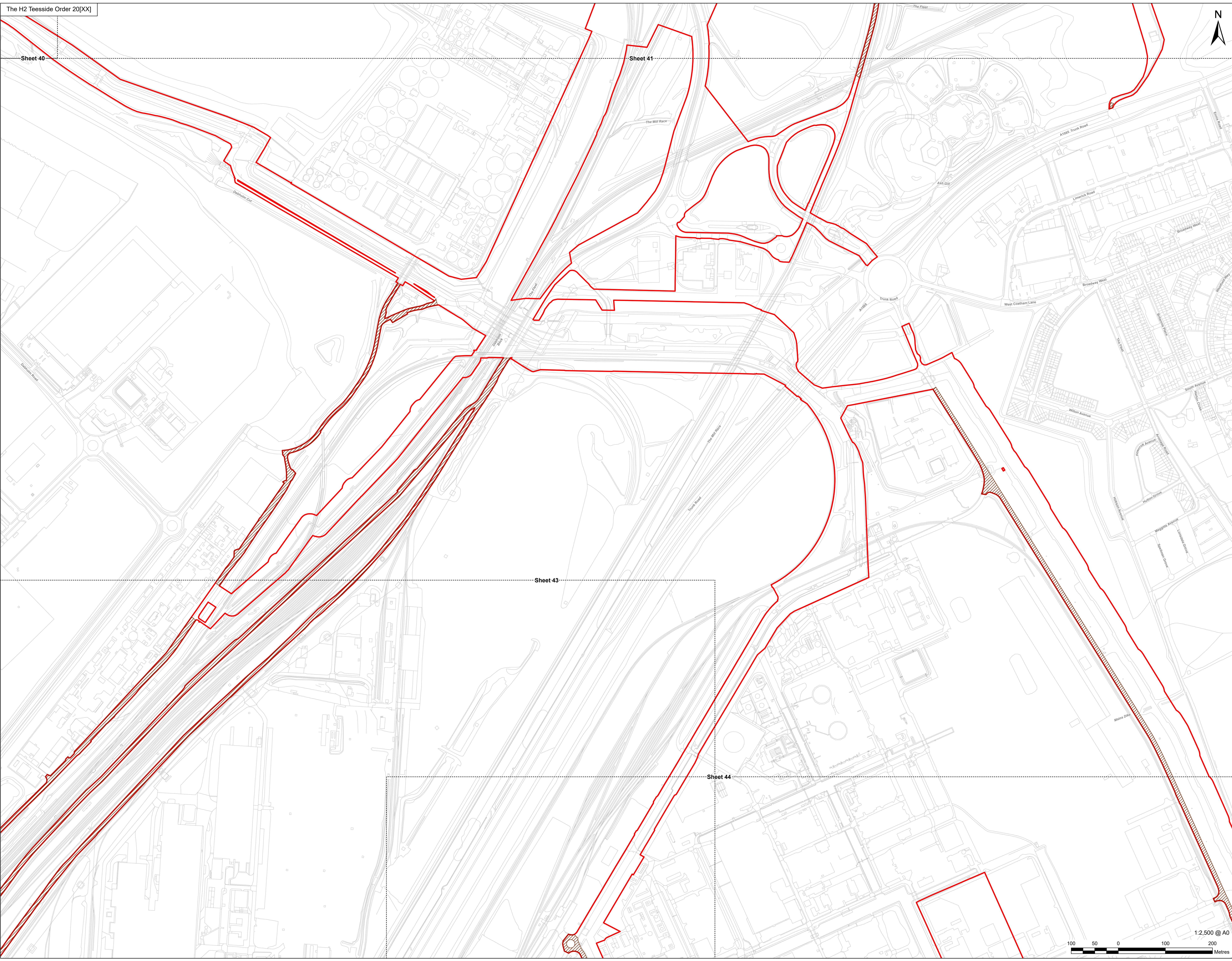
Works Plans
Work No. 10 - Access Highway
Improvements and Use

SHEET NUMBER

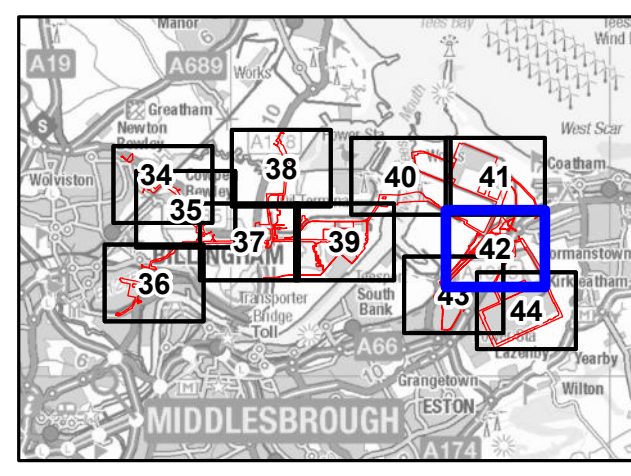
Sheet 41 of 45



This drawing has been prepared for the use of AECOM's client. It may not be used, modified, reproduced or relied upon by third parties, except as agreed by AECOM, or as required by law. AECOM accepts no responsibility, and denies any liability, whatsoever, to any party that uses or relies on this drawing without AECOM's express written consent. Do not scale this document. All measurements must be obtained from the stated dimensions.



Infrastructure Planning
(Applications: Prescribed Forms
and Procedure) Regulations 2009
Regulation 5(2)(j).



NOTES
1: Reproduced from Ordnance Survey digital map data © Crown copyright 2024. All rights reserved. License number 0100031673.
2: Contains Ordnance Survey Data © Crown Copyright and database right 2024.

APPLICATION REFERENCE
H2T_Jan25_DCO_2.4_Rev3

ISSUE PURPOSE
FOR CHANGE APPLICATION

PROJECT NUMBER
60689030

DRAWING TITLE
Works Plans
Work No. 10 - Access Highway
Improvements and Use

SHEET NUMBER
Sheet 42 of 45

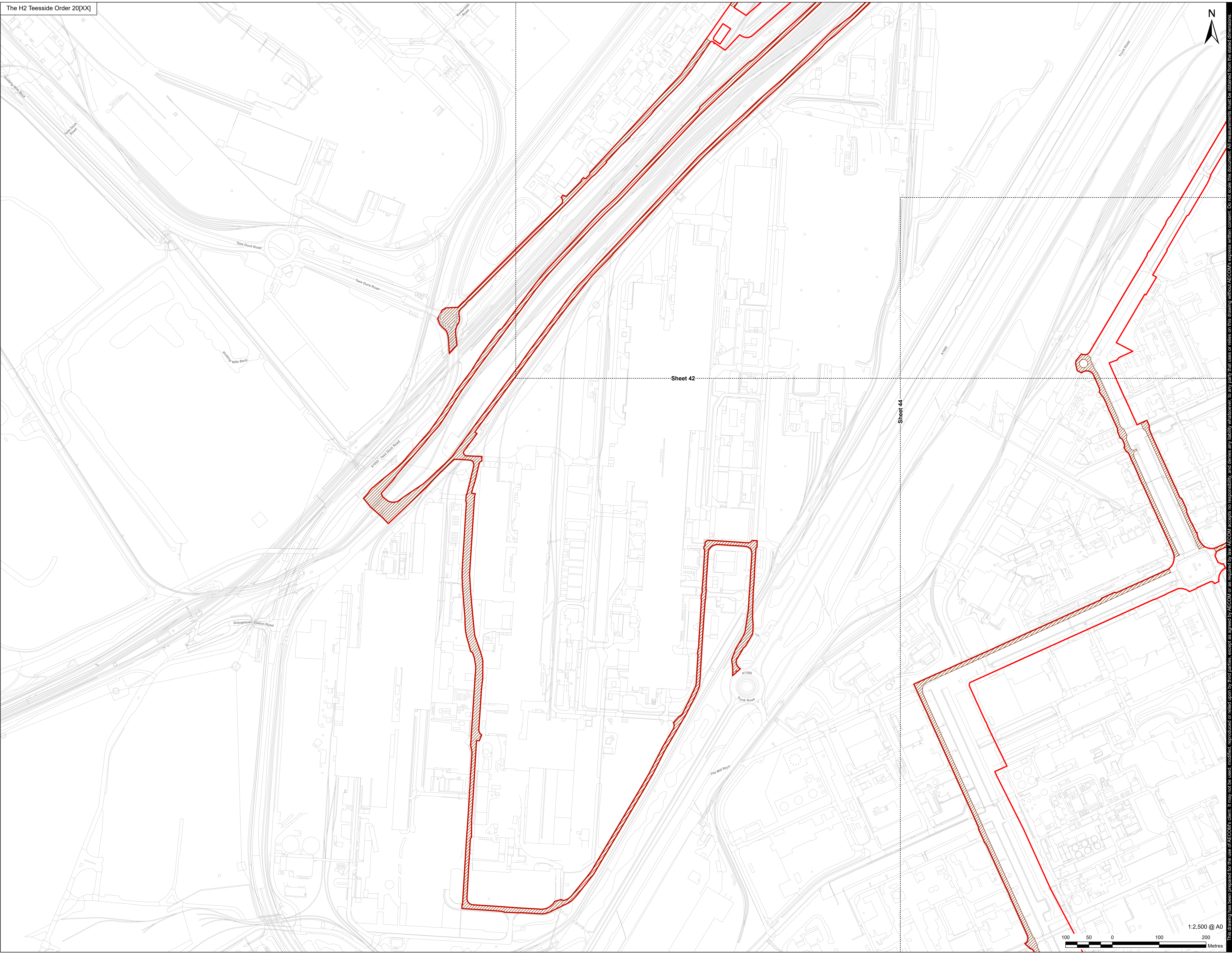


This drawing has been prepared for the use of AECOM's client. It may not be used, modified, reproduced or relied upon by third parties, except as agreed by AECOM, or as required by law. AECOM accepts no responsibility, and denies any liability, whatsoever, to any party that uses or relies on this drawing without AECOM's express written consent. Do not scale this document. All measurements must be obtained from the stated dimensions.

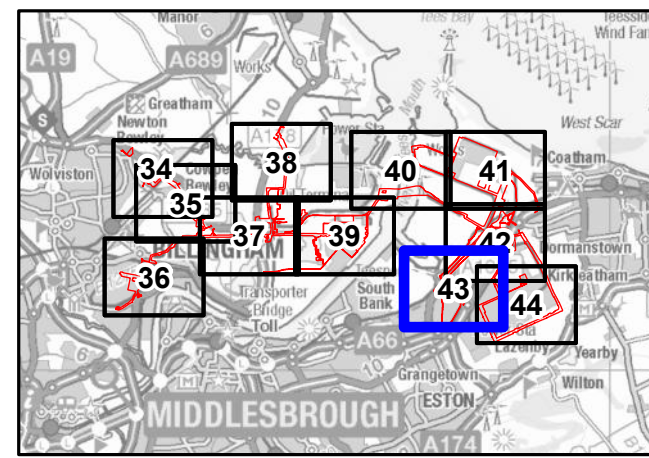


AECOM Limited
100 Embankment,
Cathedral Approach,
Manchester, M3 7FB
www.aecom.com

- Order Limits
- Detailed Sheet Number
- Work No. 10A.1 - Access Highway Improvements and Use



Infrastructure Planning
(Applications: Prescribed Forms and Procedure) Regulations 2009 Regulation 5(2)(j).



NOTES

1. Reproduced from Ordnance Survey digital map data © Crown copyright 2024. All rights reserved. License number 0100031673.
2. Contains Ordnance Survey Data © Crown Copyright and database right 2024.

APPLICATION REFERENCE

H2T_Jan25_DCO_2.4_Rev3

ISSUE PURPOSE

FOR CHANGE APPLICATION

PROJECT NUMBER

60689030

DRAWING TITLE


Works Plans
Work No. 10 - Access Highway
Improvements and Use

SHEET NUMBER

Sheet 43 of 45



This drawing has been prepared for the use of AECOM's client. It may not be used, modified, reproduced or relied upon by third parties, except as agreed by AECOM, and denies any liability, whatsoever, to any party that uses or relies on this drawing without AECOM's express written consent. Do not scale this document. All measurements must be obtained from the stated dimensions.






APPLICANT

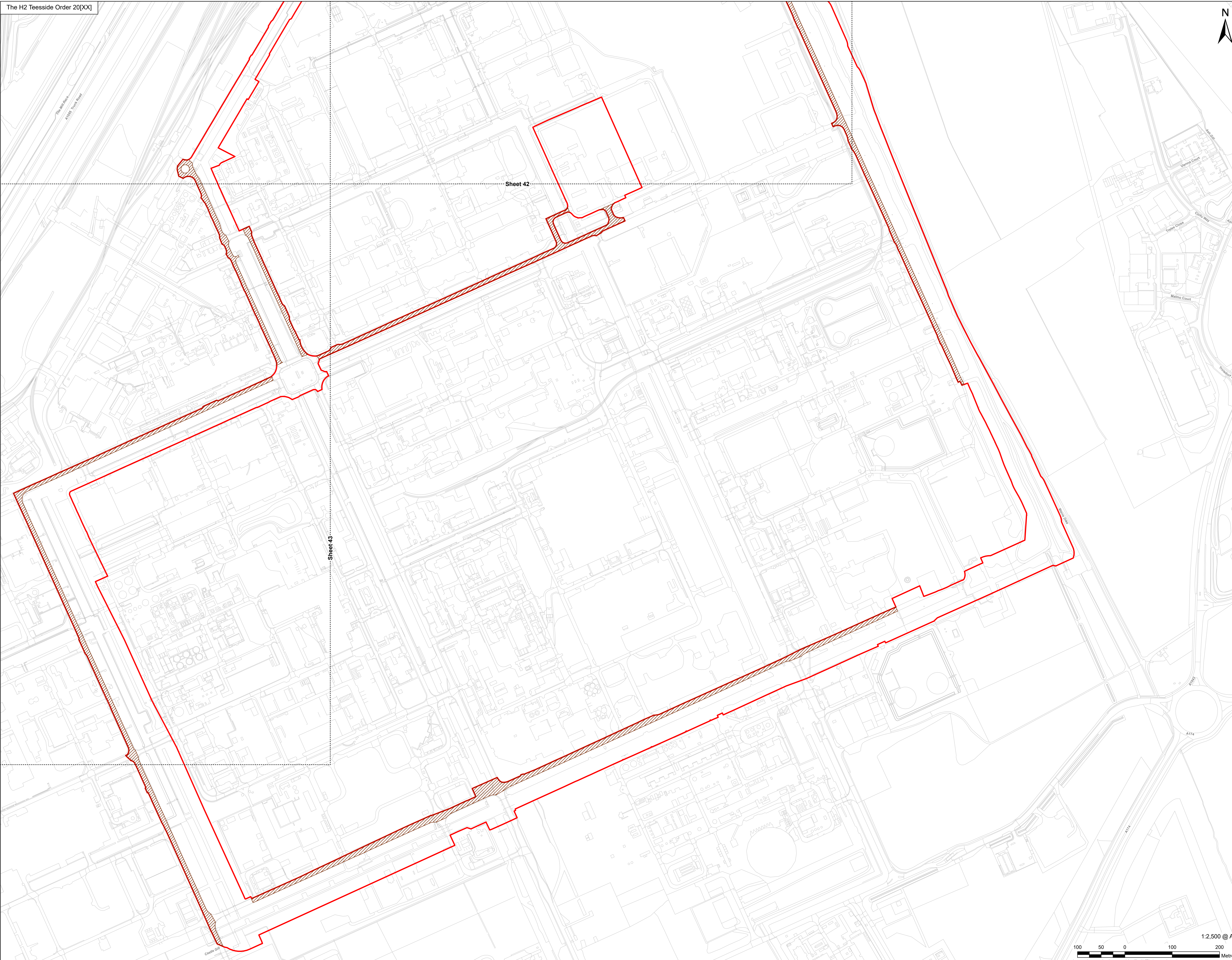


CONSULTANT

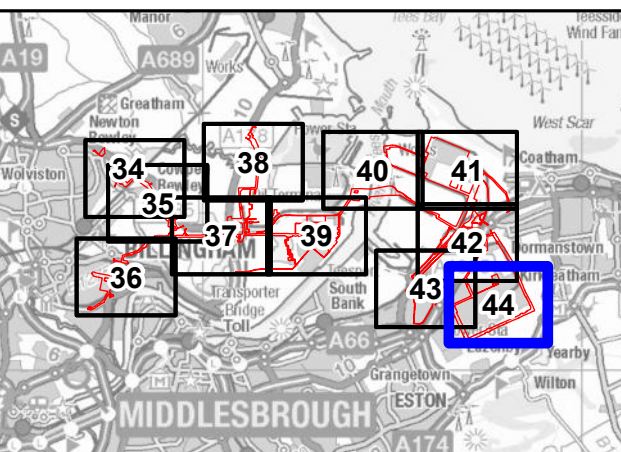
AECOM Limited
100 Embankment,
Cathedral Approach,
Manchester, M3 7FB
www.aecom.com

LEGEND

-  Order Limits
-  Detailed Sheet Number
-  Work No. 10A.1 - Access Highway Improvements and Use



Infrastructure Planning
(Applications: Prescribed Forms
and Procedure) Regulations 2009
Regulation 5(2)(j).



NOTES

- 1: Reproduced from Ordnance Survey digital map data © Crown copyright 2024. All rights reserved. License number 0100031673.
- 2: Contains Ordnance Survey Data © Crown Copyright and database right 2024.

APPLICATION REFERENCE

H2T_Jan25_DCO_2.4_Rev3

ISSUE PURPOSE

FOR CHANGE APPLICATION

PROJECT NUMBER

60689030

DRAWING TITLE

Works Plans
Work No. 10 - Access Highway
Improvements and Use

SHEET NUMBER

Sheet 44 of 45



This drawing has been prepared for the use of AECOM's client. It may not be used, modified, reproduced or relied upon by third parties, except as agreed by AECOM, or as required by law. AECOM accepts no responsibility, and denies any liability whatsoever, to any party that uses or relies on this drawing without AECOM's express written consent. Do not scale this document. All measurements must be obtained from the stated dimensions.



APPLICANT

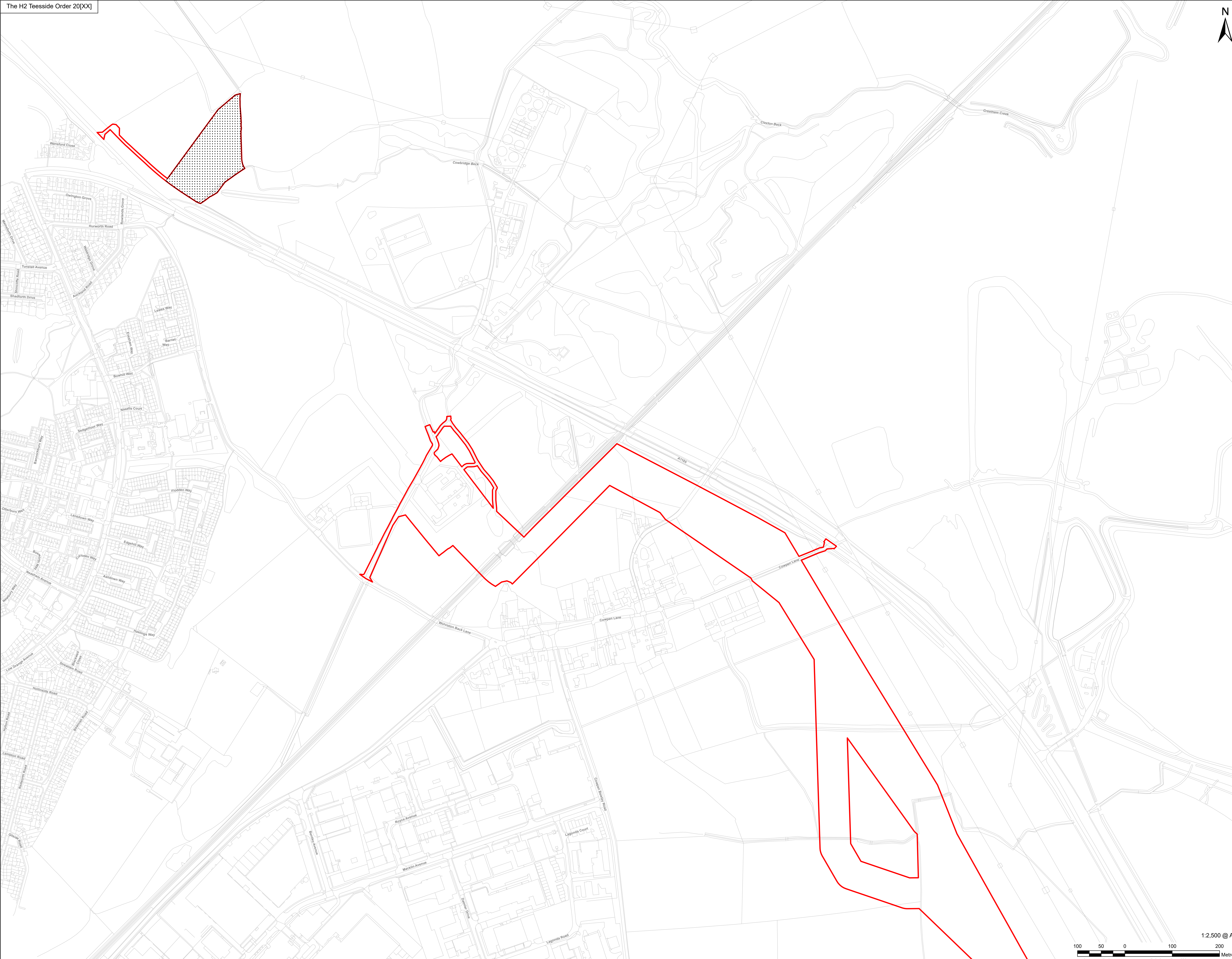


CONSULTANT

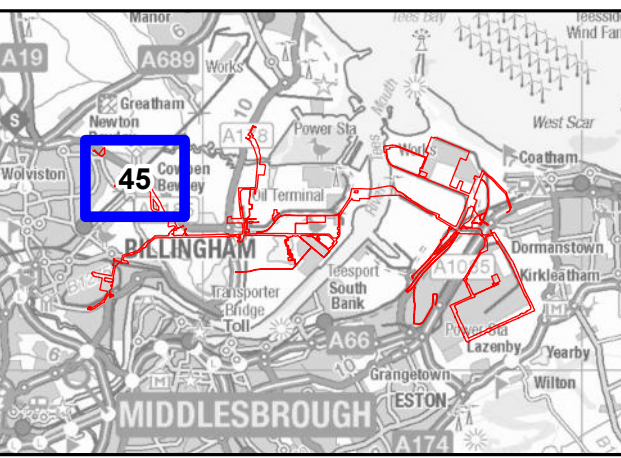
AECOM Limited
100 Embankment,
Cathedral Approach,
Manchester, M3 7FB
www.aecom.com

LEGEND

- Order Limits
- Detailed Sheet Number
- Work No. 11 - Replacement Land
- Relating to Work No. 6A.2 & 6B.2



Infrastructure Planning
(Applications: Prescribed Forms
and Procedure) Regulations 2009
Regulation 5(2)(j).



NOTES

- 1: Reproduced from Ordnance Survey digital map data © Crown copyright 2024. All rights reserved. License number 0100031673.
- 2: Contains Ordnance Survey Data © Crown Copyright and database right 2024.

APPLICATION REFERENCE

H2T_Jan25_DCO_2.4_Rev3

ISSUE PURPOSE

FOR CHANGE APPLICATION

PROJECT NUMBER


60689030

DRAWING TITLE

Works Plans
Work No. 11 - Replacement Land
Relating to Work No. 6A.2 & 6B.2

SHEET NUMBER

Sheet 45 of 45



This drawing has been prepared for the use of AECOM's client. It may not be used, modified, reproduced or relied upon by third parties, except as agreed by AECOM or as required by law. AECOM accepts no responsibility, and denies any liability, whatsoever, to any party that uses or relies on this drawing without AECOM's express written consent. Do not scale this document. All measurements must be obtained from the stated dimensions.